

MTC 89443
After recording return to:

2011-009816
Klamath County, Oregon



08/29/2011 11:46:52 AM

Fee: \$52.00

Until a change is requested all tax statements
Shall be sent to the following address:
Sterling Savings Bank
111 N. Wall, BR 919
Spokane, WA 99201

(Recorder's Use)

TRUSTEE'S DEED

T.S. No.: 10-01612-4 OR
Loan No.: 700903955 / Leroy

THIS INDENTURE, Made August 26, 2011, between **FIDELITY NATIONAL TITLE INSURANCE COMPANY**, hereinafter called trustee, and Sterling Savings Bank, hereinafter called the second party:

WITNESSETH:

RECITALS: O. Jeffery Le Roy, As grantor, executed and delivered to Aspen Title & Escrow, for the benefit of Sterling Savings Bank, as beneficiary, a certain trust deed dated July 1, 2005, duly recorded on July 5, 2005, in book No.M05 at page 50975, in the mortgage records of Klamath County, Oregon.

In said trust deed the real property therein and hereinafter described was conveyed by said grantor to said trustee to secure, among other things, the performance of certain obligations of the grantor to the said beneficiary. The said grantor thereafter defaulted in his performance of the obligations secured by said trust deed as stated in the notice of default hereinafter mentioned and such default still existed at the time of the sale hereinafter described.

By reason of said default, the owner and holder of the obligations secured by said trust deed, being the beneficiary therein named, or his successor in interest, declared all sums so secured immediately due and owing; a notice of default, containing an election to sell the said real property and to foreclose said trust deed by advertisement and sale to satisfy grantor's said obligations was recorded in the mortgage records of said county on **January 18, 2011** and referenced as **2011-000643** to which reference now is made.

After the recording of said notice of default, as aforesaid, **FIDELITY NATIONAL TITLE INSURANCE COMPANY** the undersigned trustee gave notice of the time for and place of sale of said real property as fixed by him and as required by law: copies of the Trustee's Notice of Sale were served pursuant to ORCP 7D(2) and 7D.(3) or mailed by both first class and certified mail with return receipt requested, to the last-known address of the persons or their legal representatives, if any, named in ORS 86.740(1) and (2)(a), at least 120 days before the date the property was sold, and the Trustee's Notice of Sale was mailed by first class and certified mail with return receipt requested,

52 HLT

TRUSTEE'S DEED

T.S. No.: 10-01612-4 OR

Loan No.: 700903955 / Leroy

to the last-known address of the guardian, conservator or administrator or executor of any person named in ORS 86.740(1), promptly after the trustee received knowledge of the disability, insanity or death of any such person: the Notice of Sale was served upon occupants of the property described in the trust deed in the manner in which a summons is served pursuant to ORCP 7D.(2) and 7D.(3) at least 120 days before the date the property was sold, pursuant to ORS 86.750(1). In addition, pursuant to HB 3630, the additional notice was sent or served in accordance with Sections 20 and 21, Chapter 19, Oregon Laws 2008. If the foreclosure proceedings were stayed and released from the stay, copies of an Amended Notice of Sale in the form required by ORS 86.755(6) were mailed by registered or certified mail to the last-known address of those persons listed in ORS 86.740 and 86.750(1) and to the address provided by each person who was present at the time and place act for the sale which was stayed within 30 days after the release from the stay. Further, the trustee published a copy of said notice of sale in a newspaper of general circulation in each county in which the said real property is situated, once a week for four successive weeks; the last publication of said notice occurred more than twenty days prior to the date of such sale. The mailing, service and publication of said notice of sale are shown by one or more affidavits or proofs of service duly recorded prior to the date of sale in the official records of said county, said affidavits and proofs. Together with the said notice of default and election to sell and the trustee's notice of sale, being now referred to and incorporated in and made a part of this trustee's deed as fully as if act out herein verbatim. The undersigned trustee has no actual notice of any person, other than the persons named in said affidavits and proofs as having or claiming a lien on-or interest in said described real property, entitled to notice pursuant to ORS 86.740(1)(b) or (1)(c).

Pursuant to said notice of sale, the undersigned trustee on **August 26, 2011**, at the hour of **10:00 AM**, of said day, in accord with the standard of time established by ORS 187.110, the place so fixed for sale, as aforesaid, in full accordance with the laws of the state of Oregon and pursuant to the powers conferred upon him by said trust deed, sold said real property in one parcel at public auction to the said second party for the sum of **\$220,000.00**, he being the highest and best bidder at such sale and said sum being the highest and best sum bid for said property. The true and actual consideration paid for this transfer is sum of **\$220,000.00**.

NOW THEREFORE, in consideration of the said sum so paid by the second party in cash, the receipt whereof is acknowledged, and by the authority vested in said trustee by the laws of the state of Oregon and by said trust deed, the trustee does hereby convey unto the second party all interest which the grantor had or had the power to convey at the time of the grantor's execution of said trust deed, together with any interest the said grantor or his successors in interest acquired after the execution of said deed in and to the following described real property, to-wit:

See Legal Description Attached Hereto

In constructing this instrument and whenever the context so requires, the masculine gender includes the feminine and the neuter and the singular includes the plural; the word "grantor" includes any successor-in-interest to the grantor as well as each and all other persons owing an obligation, the performance of which is secured by said trust deed; the word "trustee" includes any successor trustee, the word "beneficiary" includes any successor-in-interest of the beneficiary first named above, and the word "person" includes corporation and any other legal or commercial entity.

TRUSTEE'S DEED

T.S. No.: 10-01612-4


Loan No.: 700903955 / Leroy

IN WITNESS WHEREOF, the undersigned trustee has hereunto set his hand; if the undersigned is a corporation, it has caused its corporate name to be signed and its corporate seal to be affixed hereunto by its officers duly authorized thereunto by order of its Board of Directors.

THIS INSTRUMENT WILL NOT ALLOW USE OF THE PROPERTY DESCRIBED IN THIS INSTRUMENT IN VIOLATION OF APPLICABLE LAND USE LAWS AND REGULATIONS. BEFORE SIGNING OR ACCEPTING THIS INSTRUMENT, THE PERSON ACQUIRING FEE TITLE TO THE PROPERTY SHOULD CHECK WITH THE APPROPRIATE CITIES OR COUNTIES PLANNING DEPARTMENT TO VERIFY APPROVED USES.

August 26, 2011

FIDELITY NATIONAL TITLE INSURANCE COMPANY




James Gips, Authorized Signature

State of California } ss.
County of San Francisco } ss


On August 26, 2011 before me, Elida Rosado, a Notary Public in and for said county, personally appeared James Gips, who proved to me on the basis of satisfactory evidence to be the person(s) whose name(s) is/are subscribed to the within instrument and acknowledged to me that he/she/they executed the same in his/her/their authorized capacity(ies), and that by his/her/their signature(s) on the instrument the person(s), or the entity upon behalf of which the person(s) acted, executed the instrument.

I certify under PENALTY OF PERJURY under the laws of the State of California that the foregoing paragraph is true and correct.

WITNESS my hand and official seal.



Elida Rosado #1882764
My Commission Expires March 14, 2014



(Seal)

LEGAL DESCRIPTION

A tract of land situated in the E1/2 W1/2 NE1/4 and the East 198 feet of the W1/2 W1/2 NE1/4 of Section 18, Township 39 South, Range 10 East of the Willamette Meridian, in the County of Klamath, State of Oregon, more particularly described as follows:

Beginning at the East 1/16 corner common to Section 7 and said Section 18, thence South $00^{\circ} 03' 03''$ West 1,257.72 feet; thence South $89^{\circ} 53' 33''$ West 865.61 feet; thence North $00^{\circ} 01' 43''$ East 1,257.72 feet; thence North $89^{\circ} 53' 33''$ East 866.10 feet to the point of beginning, with bearings and computations based on recorded Survey No. 2834.