

1st 1844385-ALF

2012-002648

Klamath County, Oregon



After recording return to Grantee and until a change is requested all tax statements shall be sent to the Grantee at the following address:
Kimball L Wallis and Joanne K Wallis
PO Box 249
St Paul, OR 97137

Grantor Address:
United Way of the Klamath Basin
404 Main Street, Ste 1
Klamath Falls, OR 97601

File No.: 7021-1844385 (ALF)
Date: February 29, 2012

THIS SPACE



00115210201200026480020029

03/12/2012 02:57:24 PM

Fee: \$42.00

STATUTORY WARRANTY DEED

United Way of the Klamath Basin, Grantor, conveys and warrants to **Kimball L Wallis and Joanne K Wallis, husband and wife**, Grantee, the following described real property free of liens and encumbrances, except as specifically set forth herein:

LEGAL DESCRIPTION: Real property in the County of Klamath, State of Oregon, described as follows:

The South 415 feet of Lot 13, Block 17, excepting the West 1050 feet thereof, KLAMATH FALLS FOREST ESTATES SYCAN UNIT, according to the official plat thereof on file in the office of the County Clerk of Klamath County, Oregon.

Subject to:


1. Covenants, conditions, restrictions and/or easements, if any, affecting title, which may appear in the public record, including those shown on any recorded plat or survey.

The true consideration for this conveyance is **\$4,000.00**. (Here comply with requirements of ORS 93.030)

BEFORE SIGNING OR ACCEPTING THIS INSTRUMENT, THE PERSON TRANSFERRING FEE TITLE SHOULD INQUIRE ABOUT THE PERSON'S RIGHTS, IF ANY, UNDER ORS 195.300, 195.301 AND 195.305 TO 195.336 AND SECTIONS 5 TO 11, CHAPTER 424, OREGON LAWS 2007, SECTIONS 2 TO 9 AND 17, CHAPTER 855, OREGON LAWS 2009, AND SECTIONS 2 TO 7, CHAPTER 8, OREGON LAWS 2010. THIS INSTRUMENT DOES NOT ALLOW USE OF THE PROPERTY DESCRIBED IN THIS INSTRUMENT IN VIOLATION OF APPLICABLE LAND USE LAWS AND REGULATIONS. BEFORE SIGNING OR ACCEPTING THIS INSTRUMENT, THE PERSON ACQUIRING FEE TITLE TO THE PROPERTY SHOULD CHECK WITH THE APPROPRIATE CITY OR COUNTY PLANNING DEPARTMENT TO VERIFY THAT THE UNIT OF LAND BEING TRANSFERRED IS A LAWFULLY ESTABLISHED LOT OR PARCEL, AS DEFINED IN ORS 92.010 OR 215.010, TO VERIFY THE APPROVED USES OF THE LOT OR PARCEL, TO DETERMINE ANY LIMITS ON LAWSUITS AGAINST FARMING OR FOREST PRACTICES, AS DEFINED IN ORS 30.930, AND TO INQUIRE ABOUT THE RIGHTS OF NEIGHBORING PROPERTY OWNERS, IF ANY, UNDER ORS 195.300, 195.301 AND 195.305 TO 195.336 AND SECTIONS 5 TO 11, CHAPTER 424, OREGON LAWS 2007, SECTIONS 2 TO 9 AND 17, CHAPTER 855, OREGON LAWS 2009, AND SECTIONS 2 TO 7, CHAPTER 8, OREGON LAWS 2010.

Dated this 8 day of march, 20 12.

United Way of the Klamath Basin



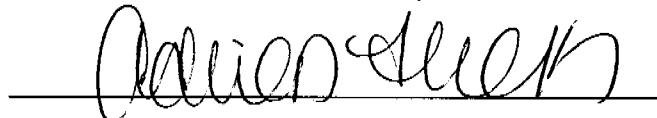
By: John Elliott, President




By: Leroy Cabral, Executive Officer

STATE OF Oregon)
)ss.
County of Klamath)

This instrument was acknowledged before me on this 8 day of march, 20 12 by John Elliott as President and Leroy Cabral as Executive Officer of United Way of the Klamath Basin, on behalf of the .





Notary Public for Oregon
My commission expires: 10-3-14