

UTC1396-10806
After Recording Return to:
South Valley Bank and Trust
803 Main Street, Suite 401
Klamath Falls, OR 97601

2012-003599

Klamath County, Oregon



00116323201200035990040049

04/06/2012 11:27:48 AM

Fee: \$52.00

LOAN MODIFICATION AGREEMENT
(Providing for Fixed Interest Rate)

This Loan Modification Agreement ("Agreement"), made this 31 day of March, 2012 between Touraj Eftekhari and Madeleine Eftekhari ("Borrower") and South Valley Bank & Trust ("Lender"), amends and supplements (1) the Mortgage, Deed of Trust, or Security Deed (the "Security Instrument"), and Timely Payments Rewards Rider, if any, dated April 1, 2011 and recorded on April 5, 2011 in Book or Liber, at page(s) or Document No. 2011-04408 of the County Records of Klamath, Oregon (2) the Note, bearing the same date as, and secured by, the Security Instrument, which covers the real and personal property described in the Security Instrument and defined therein as the "Property", located at

467 Camp Dr, Chiloquin OR 97624

the real property described being set forth as follows:

See Attached Exhibit A

In consideration of the mutual promises and agreements exchanged, the parties hereto agree as follows (notwithstanding anything to the contrary contained in the Note and Security Instrument):

1. As of March 31, 2012, the amount payable under the Note and the Security Instrument (the "Unpaid Principal Balance") is U.S. \$90,000.00 consisting of the amount(s) loaned to Borrower by Lender plus and any interest and other amounts capitalized.
2. Borrower promises to pay the Unpaid Principal Balance, plus interest, to the order of Lender. Interest will be charged on the Unpaid Principal Balance at the yearly rate of 3.250% from April 1, 2012. Borrower promises to make monthly payments of principal and interest of U.S. \$632.40 beginning on the 1st day of May, 2012, and continuing thereafter on the same day of each succeeding month until principal and interest are paid in full. The yearly rate of 3.250%, will remain in effect until principal and interest is paid in full. If on April 1, 2027 (the "Maturity Date"), Borrower still owes amounts under the Note and the Security Instrument, as amended by this Agreement, Borrower will pay these amounts in full on the Maturity Date.
3. If all or any part of the Property, or any interest in the Property, is sold or transferred, (or if Borrower is not a natural person and a beneficial interest in Borrower is sold or transferred), without Lender's prior written consent, Lender may require immediate payment in full of all sums secured by this Security Instrument.

AMERITITLE has recorded this instrument by request as an accommodation only, and has not examined it for regularity and sufficiency or as to its effect upon the title to any real property that may be described therein.

524m-8

If Lender exercises this option, Lender shall give Borrower notice of acceleration. The notice shall provide a period of not less than 30 days from the date the notice is delivered or mailed within which Borrower must pay all sums secured by the Security Instrument.

If Borrower fails to pay these sums prior to the expiration of this period, Lender may invoke any remedies permitted by the Security Instrument without further notice or demand on Borrower.

4. Borrower also will comply with all other covenants, agreements, and requirements of the Security Instrument, including without limitation, Borrower's covenants and agreements to make all payments of taxes, insurance premiums, assessments, escrow items, impounds, and all other payments that Borrower is obligated to make under the Security Instrument; however, the following terms and provisions are forever canceled, null and void, as of the date specified in paragraph No. 1 above:

- (a) all terms and provisions of the Note and Security Instrument (if any) providing for, implementing, or relating to, any change or adjustment in the rate of interest payable under the Note, including, where applicable, the Timely Payment Rewards rate reduction, as described in paragraph 1 of the Timely Payment Rewards Addendum to Note and paragraph A.1. of the Timely Payment Rewards Rider. By executing this Agreement, Borrower waives any Timely Payment Rewards rate reduction to which Borrower may have otherwise been entitled; and
- (b) all terms and provisions of any adjustable rate rider, or Timely Payment Rewards Rider, where applicable, or other instrument or document that is affixed to, wholly or partially incorporated into, or is part of, the Note or Security Instrument and that contains any such terms and provisions as those referred to in (a) above.

5. Borrower understands and agrees that:

- (a) All the rights and remedies, stipulations, and conditions contained in the Security Instrument relating to default in the making of payments under the Security Instrument shall also apply to default in making of the modified payments hereunder.
- (b) All covenants, agreements, stipulations, and conditions in the Note and Security Instrument shall be and remain in full force and effect, except as herein modified, and none of the Borrower's obligations or liabilities under the Note and Security Instrument shall be diminished or released by any provisions hereof, nor shall this Agreement in any way impair, diminish, or affect any of Lender's rights under or remedies on the Note and Security Instrument, whether such rights or remedies arise thereunder or by operation of law. Also, all rights of recourse to which Lender is presently entitled against any property or any other persons in any way obligated for, or liable on, the Note and Security Instrument are expressly reserved by Lender.
- (c) Borrower has no right of set-off or counterclaim, or any defense to the obligations of the Note or Security Instrument.


- (d) Nothing in this Agreement shall be understood or construed to be a satisfaction or release in whole or in part of the Note and Security Instrument.
- (e) All costs and expenses incurred by Lender in connection with this Agreement, including recording fees, title examination, and attorney's fees, shall be paid by the Borrower and shall be secured by the Security Instrument, unless stipulated otherwise by Lender.
- (f) Borrower agrees to make and execute such other documents or papers, as may be necessary or required to effectuate the terms and conditions of this Agreement which, if approved and accepted by Lender, shall bind and inure to the heirs, executors, administrators, and assigns of the Borrower.

South Valley Bank & Trust (Seal)

-Lender


-Touraj Eftekhari


-Madeleine Eftekhari

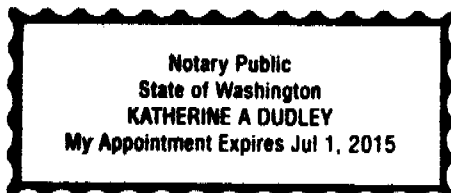
By: 
Cortney Hall, VP/Residential Real Estate Lending

_____ [Space below This Line for Acknowledgments] _____

State of Washington
County of Snohomish

This instrument was acknowledged before me on ^{April} ~~March~~ 02, 2012 (date) by **Touraj Eftekhari and Madeleine Eftekhari**

(person[s] acknowledging).





Notary Public for ~~Oregon~~ Washington

EXHIBIT "A"
LEGAL DESCRIPTION

Lot 3 in Block 7 of WOODLAND PARK, together with an undivided 1/88th interest in the following described land, 2 parcels situated in Lots 1 and 2, Section 15, Township 34 South, Range 7 East of the Willamette Meridian, Klamath County, Oregon, and being more particularly described as follows:

PARCEL 1

Beginning at the Northwest corner of said Section 15, Township 34 South, Range 7 East of the Willamette Meridian, Klamath County, Oregon, and running thence along the North line of said Section North 89° 42' 15" East 400 feet; thence South 62.42 feet; thence South 46° 57' 20" West 408.82 feet to the Northeasterly bank of the Williamson River; thence following said river bank North 37° 53' 20" West 136.90 feet; thence North 16° 33' West 60.98 feet to the West line of Section 15; thence Northerly on said Section line 172.92 feet to the point of beginning.

PARCEL 2

Beginning at the Northwest corner of Section 15, Township 34 South, Range 7 East of the Willamette Meridian, Klamath County, Oregon, and running thence North 89° 42' 15" East 400.00 feet along the North line of said Section 15; thence South 62.42 feet; thence South 50° 43' 50" East 453.16 feet; thence South 76° 17' 30" East 886.79 feet to the true point of beginning of this description; thence South 35° 56' 30" West 446.55 feet to a point on the Northeasterly bank of the Williamson River; thence South 45° 32' 20" East 84.00 feet; thence North 44° 52' 10" East 411.58 feet; thence North 34° 25' 40" West 156.01 feet, more or less, to the true point of beginning of this description.