

2012-009636

Klamath County, Oregon

AFTER RECORDING, RETURN TO:  
William M. Ganong  
Attorney at Law  
514 Walnut Avenue  
Klamath Falls OR 97601



00123572201200096360020023

08/31/2012 08:56:00 AM

Fee: \$42.00

NOTICE OF PENDENCY OF AN ACTION

Pursuant to ORS 93.740, the undersigned states:

1. As plaintiff, Klamath Irrigation District, has filed a suit in the Circuit Court for Klamath County, State of Oregon, Case No. 120 CV;


2. The defendants are William J. Hammerich; Amy M. Hammerich; Mortgage Electronic Registration Systems, Inc. (MERS), a separate corporation acting solely as a nominee for SecurityNational Mortgage Company, a Utah corporation; SecurityNational Mortgage Company; and Wells Fargo Bank.

3. The object of the action is to foreclose the Notice of Lien for irrigation district charges, interest, and fees recorded in Book 2012 at Page 005129 of the records of the Clerk of Klamath County, Oregon; and

4. The description of the real property to be affected is more particularly described on Exhibit "A" attached hereto and incorporated herein by this reference.

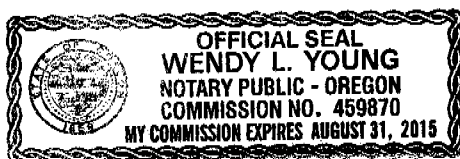
Said parcel is also described as Klamath County Tax Assessor's  
Account No. R-4010-00700-01100 and Key No. 96951  
and more commonly referred to as: 13131 Highway 39  
Klamath Falls OR 97603

Dated this 29 day of August 2012.

  
William M. Ganong OSB No. 78213  
Attorney for Plaintiff

STATE OF OREGON, County of Klamath) ss.

The foregoing instrument was acknowledged before me this 29 day of August 2012 by William M. Ganong, as attorney for plaintiff, Klamath Irrigation District.




  
Notary Public for Oregon  
My Commission Expires: 8.31.2015

EXHIBIT "A" KLAMATH IRRIGATION DISTRICT v. HAMMERICH

A tract of land situated in the NW1/4 of Section 7, Township 40 South, Range 10 East of the Willamette Meridian, Klamath County, Oregon, more particularly described as follows:

Beginning at a point on the West boundary of said Section 7, said point being South 00° 12' 30" East, a distance of 1474.00 feet from the 5/8 inch iron pin marking the Northwest corner of said Section 7; thence South 89° 54' 30" East, parallel with the North line of said Section 7, a distance of 26.70 feet to a 5/8 inch iron pin on the Easterly boundary of the Klamath Falls-Malin Highway; thence continuing South 89° 54' 30" East a distance of 957.88 feet to a 5/8 inch iron pin; thence continuing South 89° 54' 30" East a distance of 5.50 feet to the centerline of an existing irrigation ditch; thence South 16° 07' 41" West along the centerline of said ditch a distance of 425.04 feet; thence North 89° 54' 30" West a distance of 5.50 feet to a 5/8 inch iron pin; thence continuing North 89° 54' 30" West a distance of 838.42 feet to a 5/8 inch iron pin on the Easterly boundary of Klamath Falls-Malin Highway; thence continuing North 89° 54' 30" West a distance of 26.60 feet to the West line of said Section 7; thence North 00° 12' 30" West along the West line of said Section 7 a distance of 408.50 feet to the point of beginning.

EXCEPTING THEREFROM that portion deeded to the State of Oregon by and through its State Highway Commission in Deed Volume 232, page 421, Deed Records of Klamath County, Oregon.