



WTC 95292CT

2012-011111

Klamath County, Oregon

10/05/2012 03:14:03 PM

Fee: \$37.00

After recording return to:

William M. Dart

4945 E. County Road 104

Tulelake, CA 96134

Until a change is requested all tax statements shall be sent to the following address:

William M. Dart

4945 E. County Road 104

Tulelake, CA 96134

Escrow No. MT95292-CT

Title No. 0095292

SWD1 r.020212

STATUTORY WARRANTY DEED

Gary Crawford and Mary Ellen Crawford, Husband and Wife and Christopher Crawford, all with the rights of survivorship,

Grantor(s), hereby convey and warrant to

William M. Dart and Elizabeth M. Dart, as tenants by the entirety,Grantee(s), the following described real property in the County of **KLAMATH** and State of Oregon free of encumbrances except as specifically set forth herein:

Lot 7, Block 1 of Tract 1002, LA WANDA HILLS, according to the official plat thereof on file in the office of the County Clerk of Klamath County, Oregon.

The true and actual consideration for this conveyance is **\$99,500.00.**


The above-described property is free of encumbrances except all those items of record, if any, as of the date of this deed and those shown below, if any:


2012-2013 Real Property Taxes a lien not yet due and payable.

BEFORE SIGNING OR ACCEPTING THIS INSTRUMENT, THE PERSON TRANSFERRING FEE TITLE SHOULD INQUIRE ABOUT THE PERSON'S RIGHTS, IF ANY, UNDER ORS 195.300, 195.301 AND 195.305 TO 195.336 AND SECTIONS 5 TO 11, CHAPTER 424, OREGON LAWS 2007, SECTIONS 2 TO 9 AND 17, CHAPTER 855, OREGON LAWS 2009, AND SECTIONS 2 TO 7, CHAPTER 8, OREGON LAWS 2010. THIS INSTRUMENT DOES NOT ALLOW USE OF THE PROPERTY DESCRIBED IN THIS INSTRUMENT IN VIOLATION OF APPLICABLE LAND USE LAWS AND REGULATIONS. BEFORE SIGNING OR ACCEPTING THIS INSTRUMENT, THE PERSON ACQUIRING FEE TITLE TO THE PROPERTY SHOULD CHECK WITH THE APPROPRIATE CITY OR COUNTY PLANNING DEPARTMENT TO VERIFY THAT THE UNIT OF LAND BEING TRANSFERRED IS A LAWFULLY ESTABLISHED LOT OR PARCEL, AS DEFINED IN ORS 92.010 OR 215.010, TO VERIFY THE APPROVED USES OF THE LOT OR PARCEL, TO DETERMINE ANY LIMITS ON LAWSUITS AGAINST FARMING OR FOREST PRACTICES, AS DEFINED IN ORS 30.930, AND TO INQUIRE ABOUT THE RIGHTS OF NEIGHBORING PROPERTY OWNERS, IF ANY, UNDER ORS 195.300, 195.301 AND 195.305 TO 195.336 AND SECTIONS 5 TO 11, CHAPTER 424, OREGON LAWS 2007, SECTIONS 2 TO 9 AND 17, CHAPTER 855, OREGON LAWS 2009, AND SECTIONS 2 TO 7, CHAPTER 8, OREGON LAWS 2010.

Dated this 5 day of Oct, 2012

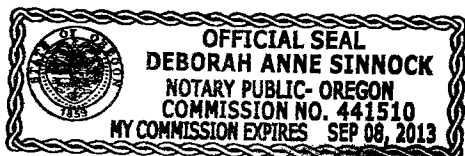

Gary Crawford


Mary Ellen Crawford


Christopher Crawford

State of Oregon

County of KLAMATH

This instrument was acknowledged before me on 10-5-, 2012 by Gary Crawford, Mary Ellen Crawford and Christopher Crawford.


(Notary Public for Oregon)

My commission expires 9-8-13
