

EOB

NO PART OF ANY STEVENS-NESS FORM MAY BE REPRODUCED IN ANY FORM OR BY ANY ELECTRONIC OR MECHANICAL MEANS.



Jeremiah and Amy Magoon

1028 Jefferson Street

Klamath Falls, OR 97601

Grantor's Name and Address

Gary J. Newman

26904 Via Terraza

Saugus, CA 91350

Grantee's Name and Address

After recording, return to (Name, Address, Zip):

Gary J. Newman

26904 Via Terraza

Saugus, CA 91350

Until requested otherwise, send all tax statements to (Name, Address, Zip):

No change

2012-012339

Klamath County, Oregon



00126806201200123390030037

SPACE RES

11/06/2012 01:17:00 PM

Fee: \$47.00

FOR

NO.

RECORDS OF THIS COUNTY.

RECORDER'S USE

Witness my hand and seal of County affixed.

NAME

TITLE

By

Deputy.

QUITCLAIM DEED

KNOW ALL BY THESE PRESENTS that Gary J. Newman, Jeremiah Magoon and Amy Magoon, all as Joint Tenants

hereinafter called grantor, for the consideration hereinafter stated, does hereby remise, release and forever quitclaim unto

Gary J. Newman

hereinafter called grantee, and unto grantee's heirs, successors and assigns, all of the grantor's right, title and interest in that certain real property, with the tenements, hereditaments and appurtenances thereunto belonging or in any way appertaining, situated in Klamath County, State of Oregon, described as follows, to-wit:

See exhibit "A" attached hereto and made a part hereof by this reference

(IF SPACE INSUFFICIENT, CONTINUE DESCRIPTION ON REVERSE)

To Have and to Hold the same unto grantee and grantee's heirs, successors and assigns forever.

The true and actual consideration paid for this transfer, stated in terms of dollars, is \$ 0.00. However, the actual consideration consists of or includes other property or value given or promised which is ☐ part of the ☒ the whole (indicate which) consideration. (The sentence between the symbols ①, if not applicable, should be deleted. See ORS 93.030.)

In construing this deed, where the context so requires, the singular includes the plural, and all grammatical changes shall be made so that this deed shall apply equally to corporations and to individuals.

IN WITNESS WHEREOF, the grantor has executed this instrument on _____; if grantor is a corporation, it has caused its name to be signed and its seal, if any, affixed by an officer or other person duly authorized to do so by order of its board of directors.

BEFORE SIGNING OR ACCEPTING THIS INSTRUMENT, THE PERSON TRANSFERRING FEE TITLE SHOULD INQUIRE ABOUT THE PERSON'S RIGHTS, IF ANY, UNDER ORS 195.300, 195.301 AND 195.305 TO 195.336 AND SECTIONS 5 TO 11, CHAPTER 424, OREGON LAWS 2007. THIS INSTRUMENT DOES NOT ALLOW USE OF THE PROPERTY DESCRIBED IN THIS INSTRUMENT IN VIOLATION OF APPLICABLE LAND USE LAWS AND REGULATIONS. BEFORE SIGNING OR ACCEPTING THIS INSTRUMENT, THE PERSON ACQUIRING FEE TITLE TO THE PROPERTY SHOULD CHECK WITH THE APPROPRIATE CITY OR COUNTY PLANNING DEPARTMENT TO VERIFY THAT THE UNIT OF LAND BEING TRANSFERRED IS A LAWFULLY ESTABLISHED LOT OR PARCEL, AS DEFINED IN ORS 92.010 OR 215.010, TO VERIFY THE APPROVED USES OF THE LOT OR PARCEL, TO DETERMINE ANY LIMITS ON LAWSUITS AGAINST FARMING OR FOREST PRACTICES, AS DEFINED IN ORS 30.930, AND TO INQUIRE ABOUT THE RIGHTS OF NEIGHBORING PROPERTY OWNERS, IF ANY, UNDER ORS 195.300, 195.301 AND 195.305 TO 195.336 AND SECTIONS 5 TO 11, CHAPTER 424, OREGON LAWS 2007.

STATE OF OREGON, County of Klamath ss.

This instrument was acknowledged before me on June 7, 2012 by Amy Magoon and Jeremiah Magoon

This instrument was acknowledged before me on _____

by _____

as _____

of _____

See attachment

George Doumar

Notary Public for Oregon

My commission expires July 01, 2013



OFFICIAL SEAL
GEORGE DOUMAR
NOTARY PUBLIC - OREGON
COMMISSION NO. 439915

MY COMMISSION EXPIRES JULY 1, 2013

CALIFORNIA ALL-PURPOSE ACKNOWLEDGMENT

State of California

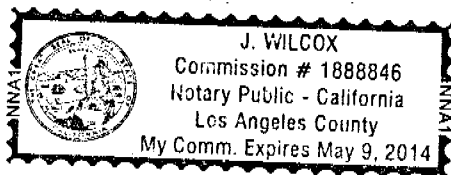
County of Los Angeles

On March 2 2012 before me, J. Wilcox Notary Public

personally appeared Gary J. Newman

Here Insert Name and Title of the Officer

Name(s) of Signer(s)



who proved to me on the basis of satisfactory evidence to be the person(s) whose name(s) is/are subscribed to the within instrument and acknowledged to me that he/she/they executed the same in his/her/their authorized capacity(ies), and that by his/her/their signature(s) on the instrument the person(s), or the entity upon behalf of which the person(s) acted, executed the instrument.

I certify under PENALTY OF PERJURY under the laws of the State of California that the foregoing paragraph is true and correct.

WITNESS my hand and official seal.

Signature

Signature of Notary Public

Place Notary Seal Above

OPTIONAL

Though the information below is not required by law, it may prove valuable to persons relying on the document and could prevent fraudulent removal and reattachment of this form to another document.

Description of Attached Document

Title or Type of Document: Quit claim

Document Date: _____ Number of Pages: _____

Signer(s) Other Than Named Above: _____


Capacity(ies) Claimed by Signer(s)

Signer's Name: _____

- ☐ Individual
- ☐ Corporate Officer — Title(s): _____
- ☐ Partner — ☐ Limited ☐ General
- ☐ Attorney in Fact
- ☐ Trustee
- ☐ Guardian or Conservator
- ☐ Other: _____

Signer Is Representing: _____

RIGHT THUMBPRINT
OF SIGNER
Top of thumb here



Signer's Name: _____

- ☐ Individual
- ☐ Corporate Officer — Title(s): _____
- ☐ Partner — ☐ Limited ☐ General
- ☐ Attorney in Fact
- ☐ Trustee
- ☐ Guardian or Conservator
- ☐ Other: _____

Signer Is Representing: _____

RIGHT THUMBPRINT
OF SIGNER
Top of thumb here




Exhibit "A"

Real property in the City of Klamath Falls, County of Klamath, State of Oregon, described as follows:

PARCEL I:

That portion of Lot 8, Block 50, NICHOLS ADDITION to the City of Klamath Falls, according to the official plat thereof on file in the office of the County Clerk of Klamath County, Oregon, more particularly described as follows:

Beginning at the Northwesterly corner of said Lot 8, running thence Northeasterly five feet to the true point of beginning, continuing thence Northeasterly along the South line of Jefferson Street, (formerly Bush Street) 44 feet; thence Southeasterly to a point on the Westerly line of 11th Street 37 feet distant from the Northeasterly corner of Block 50; thence Southeasterly along the Easterly line of said Lot 8 a distance of 43 feet; thence Southwesterly at right angles to 11th Street a distance of 45 feet; thence Southeasterly at right angles to Jefferson Street a distance of 30 feet; thence Southwesterly at right angles to 11th Street a distance of 15 feet; thence Northwesterly at right angles to Jefferson Street a distance of 110 feet, more or less, to the point of beginning.

PARCEL II:

A portion of Lot 8, Block 50, NICHOLS ADDITION to the City of Klamath Falls, according to the official plat thereof on file in the office of the County Clerk of Klamath County, Oregon, more particularly described as follows:

Beginning at a point on the Easterly line of Lot 8, Block 50, of NICHOLS ADDITION to the City of Klamath Falls, Oregon, 10 feet Northwesterly from the most Easterly corner of said Lot 8; thence Northwesterly on the Easterly line of said Lot 8, 30 feet; thence at right angles to Eleventh Street, 45 feet Southwesterly; thence Southeasterly and parallel to Eleventh Street 30 feet; thence Northeasterly and at right angles to Eleventh Street 45 feet to the place of beginning.

NOTE: This legal description was created prior to January 1, 2008

Tax Parcel Number: R369292