

1st
2007991-
AF



After recording return to:
Jahan J Kouchehpour
10665 Hearst Rd
Willits, CA 95490

Until a change is requested all tax
statements shall be sent to the
following address:
Jahan J Kouchehpour
10665 Hearst Rd
Willits, CA 95490

File No.: 7021-2007991 (ALF)
Date: December 10, 2012

2013-000046

Klamath County, Oregon

01/02/2013 11:39:46 AM

Fee: \$42.00

THIS SPACE RESERVED FOR RECORD

STATUTORY WARRANTY DEED

Kimball L Wallis and Joanne K Wallis, husband and wife, Grantor, conveys and warrants to **Jahan J Kouchehpour**, Grantee, the following described real property free of liens and encumbrances, except as specifically set forth herein:

LEGAL DESCRIPTION: Real property in the County of Klamath, State of Oregon, described as follows:

Lot 13 in Block 40, FOURTH ADDITION TO NIMROD RIVER PARK, according to the official plat thereof on file in the office of the County Clerk of Klamath County, Oregon.

Subject to:


1. Covenants, conditions, restrictions and/or easements, if any, affecting title, which may appear in the public record, including those shown on any recorded plat or survey.


The true consideration for this conveyance is **\$5,000.00**. (Here comply with requirements of ORS 93.030)

F.
42.00

BEFORE SIGNING OR ACCEPTING THIS INSTRUMENT, THE PERSON TRANSFERRING FEE TITLE SHOULD INQUIRE ABOUT THE PERSON'S RIGHTS, IF ANY, UNDER ORS 195.300, 195.301 AND 195.305 TO 195.336 AND SECTIONS 5 TO 11, CHAPTER 424, OREGON LAWS 2007, SECTIONS 2 TO 9 AND 17, CHAPTER 855, OREGON LAWS 2009, AND SECTIONS 2 TO 7, CHAPTER 8, OREGON LAWS 2010. THIS INSTRUMENT DOES NOT ALLOW USE OF THE PROPERTY DESCRIBED IN THIS INSTRUMENT IN VIOLATION OF APPLICABLE LAND USE LAWS AND REGULATIONS. BEFORE SIGNING OR ACCEPTING THIS INSTRUMENT, THE PERSON ACQUIRING FEE TITLE TO THE PROPERTY SHOULD CHECK WITH THE APPROPRIATE CITY OR COUNTY PLANNING DEPARTMENT TO VERIFY THAT THE UNIT OF LAND BEING TRANSFERRED IS A LAWFULLY ESTABLISHED LOT OR PARCEL, AS DEFINED IN ORS 92.010 OR 215.010, TO VERIFY THE APPROVED USES OF THE LOT OR PARCEL, TO DETERMINE ANY LIMITS ON LAWSUITS AGAINST FARMING OR FOREST PRACTICES, AS DEFINED IN ORS 30.930, AND TO INQUIRE ABOUT THE RIGHTS OF NEIGHBORING PROPERTY OWNERS, IF ANY, UNDER ORS 195.300, 195.301 AND 195.305 TO 195.336 AND SECTIONS 5 TO 11, CHAPTER 424, OREGON LAWS 2007, SECTIONS 2 TO 9 AND 17, CHAPTER 855, OREGON LAWS 2009, AND SECTIONS 2 TO 7, CHAPTER 8, OREGON LAWS 2010.


Dated this 28th day of December, 2012.



Kimball L. Wallis


Joanne K. Wallis

STATE OF Oregon)
County of Yamhill) ss.
)

This instrument was acknowledged before me on this 28 day of December, 2012
by Kimball L. Wallis and Joanne K. Wallis.




Notary Public for Oregon

My commission expires: 9-9-2014