

mtc 95773

AFTER RECORDING, RETURN TO:

Christine M. Wallentine  
STOEL RIVES LLP  
900 SW Fifth Avenue, Suite 2600  
Portland, OR 97204-1268

2013-000249

Klamath County, Oregon

01/08/2013 08:23:29 AM

Fee: \$52.00

### NOTICE OF PENDENCY OF AN ACTION

Pursuant to ORS 93.740, the undersigned states:

1. Plaintiff, Harvest Capital Company, an Oregon corporation, has filed an action in the Circuit Court, Klamath County, State of Oregon, as Case No. 1204678CV.

2. The defendants are: MARTIN C. YACOOBIAN, JR., an individual; MARTIN C. YACOOBIAN, JR., AS TRUSTEE OF THE MCY III U/T/A JULY 11, 1996; MARTIN C. YACOOBIAN, JR. AS TRUSTEE OF THE \*YACOOBIAN FAMILY TRUST U/T/A MARCH 20, 1996; MARTIN C. YACOOBIAN, JR., AS TRUSTEE OF THE YACOOBIAN FAMILY TRUST U/T/A/ DATED JULY 21, 2005, AS AMENDED; YACOOBIAN RANCH, LLC, an Oregon limited liability company; JUNIPER RANCH ESTATES LLC, an Oregon limited liability company, aka JUNIPER RIDGE ESTATES LLC, an Oregon limited liability company; and NELSONS JUNIPER RIDGE RANCH, LLC, an inactive Nevada limited liability company.

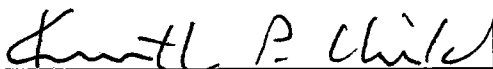
\* MARTIN CHARLES

3. The cause of action is Foreclosure of Mortgage and Security Interest.

4. The real property to be affected is located in Klamath County, Oregon and is legally described in Exhibit 1 attached hereto and incorporated herein by this reference.

DATED this 3rd day of January 2013.

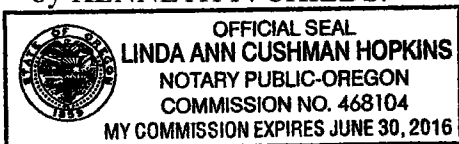
STOEL RIVES LLP




Kenneth P. Childs, OSB No. 831690  
Of Attorneys for Plaintiff

STATE OF OREGON                    )  
  ) ss.  
County of Multnomah            )

The foregoing instrument was acknowledged before me this 3rd day of January 2013, by KENNETH P. CHILDS.



  
Notary Public for Oregon

52 Amt  
73165082.1 0021392-00149

Real property in the County of Klamath, State of Oregon, described as follows:

GOVERNMENT LOTS 15, 16, 17 AND 18 OF SECTION 3, TOWNSHIP 40 SOUTH, RANGE 11 EAST OF THE WILLAMETTE MERIDIAN, KLAMATH COUNTY, OREGON, EXCEPT THAT PORTION CONVEYED TO THE UNITED STATES OF AMERICA BY DEED DATED JULY 02, 1912, RECORDED JULY 06, 1912 IN VOLUME 37 PAGE 416, DEED RECORDS OF KLAMATH COUNTY, OREGON.

THE SOUTHWEST QUARTER AND THE SOUTHEAST QUARTER OF SECTION 3, TOWNSHIP 40 SOUTH, RANGE 11 EAST OF THE WILLAMETTE MERIDIAN, KLAMATH COUNTY, OREGON.

A PORTION OF GOVERNMENT LOTS 19 AND 20, SECTION 3; TOWNSHIP 40 SOUTH, RANGE 11 EAST OF THE WILLAMETTE MERIDIAN, KLAMATH COUNTY, OREGON, MORE PARTICULARLY DESCRIBED AS FOLLOWS:

BEGINNING AT A POINT ON THE SOUTH LINE OF GOVERNMENT LOT 19, SECTION 3, TOWNSHIP 40 SOUTH, RANGE 11 EAST OF THE WILLAMETTE MERIDIAN, KLAMATH COUNTY, OREGON, WHICH IS 505 FEET WEST, MORE OR LESS, FROM THE SOUTHEAST CORNER OF SAID GOVERNMENT LOT 19 AND IN THE CENTER OF THE IRRIGATION DITCH WHICH INTERSECTS SAID SOUTH LINE OF SAID GOVERNMENT LOT 19; THENCE CONTINUING WEST ALONG THE SOUTH LINE OF SAID GOVERNMENT LOT 19 A DISTANCE OF 1492 FEET; THENCE NORTH PARALLEL TO THE EAST LINE OF SAID GOVERNMENT LOT 19 TO THE CENTER OF IRRIGATION DITCH IN A NORTHEASTERLY AND SOUTHERLY DIRECTION TO THE POINT OF BEGINNING.

THE NORTHEAST QUARTER OF THE SOUTHEAST QUARTER OF SECTION 4, TOWNSHIP 40 SOUTH, RANGE 11 EAST OF THE WILLAMETTE MERIDIAN, KLAMATH COUNTY, OREGON.

THE EAST HALF OF THE NORTHEAST QUARTER AND THE NORTHWEST QUARTER OF THE NORTHEAST QUARTER AND THE NORTHEAST QUARTER OF THE NORTHWEST QUARTER OF SECTION 10, TOWNSHIP 40 SOUTH, RANGE 11 EAST OF THE WILLAMETTE MERIDIAN, KLAMATH COUNTY, OREGON.

NORTHWEST QUARTER OF THE NORTHWEST QUARTER OF SECTION 10, TOWNSHIP 40 SOUTH, RANGE 11 EAST OF THE WILLAMETTE MERIDIAN, KLAMATH COUNTY, OREGON.

A TRACT OF LAND SITUATED IN THE SOUTHWEST QUARTER OF SECTION 2 AND IN THE NORTHWEST QUARTER OF SECTION 11, BOTH IN TOWNSHIP 40 SOUTH, RANGE 11 EAST OF THE WILLAMETTE MERIDIAN, KLAMATH COUNTY, OREGON AND BEING MORE PARTICULARLY DESCRIBED AS FOLLOWS:

BEGINNING AT THE NORTHWEST CORNER OF SAID SECTION 11, THENCE SOUTH 00° 07' 33" WEST ON THE WEST LINE OF THE NORTHWEST QUARTER OF THE NORTHWEST QUARTER OF SAID SECTION 11, 1320.29 FEET TO THE SOUTHWEST CORNER THEREOF;

THENCE SOUTH 89° 05' 14" EAST ON THE SOUTH LINE OF SAID NORTHWEST QUARTER OF THE NORTHWEST QUARTER, 886.53 FEET; THENCE NORTH 24° 55' 46" EAST 1089.42 FEET TO A POINT ON THE SOUTH LINE OF SCHAUPP ROAD; THENCE NORTHWESTERLY ON THE SOUTH LINE OF SAID SCHAUPP ROAD, 1974.61 FEET TO ITS INTERSECTION WITH THE WEST LINE OF THE SOUTHWEST QUARTER OF SAID SECTION 2; THENCE SOUTH 00° 00' 30" WEST ON LAST SAID WEST LINE 1101.21 FEET, MORE OR LESS, TO THE POINT OF BEGINNING.

PARCEL 2:

LOTS 19 AND 20, AND NORTH HALF OF SOUTHWEST QUARTER IN SECTION 2, TOWNSHIP 40 SOUTH, RANGE 11 EAST OF THE WILLAMETTE MERIDIAN, LESS PORTIONS DEEDED TO UNITED STATES OF AMERICA IN DEED 37 PAGE 628, AND IN DEED 38 PAGE 512, AND FURTHER EXCEPTING THAT PORTION DEEDED TO WOOD RIVER INVESTMENT CO., IN VOLUME 84 PAGE 216, DEED RECORDS OF KLAMATH COUNTY, OREGON.

LOTS 14 AND THE SOUTH HALF OF LOT 11, IN SECTION 2, TOWNSHIP 40 SOUTH, RANGE 11 EAST OF THE WILLAMETTE MERIDIAN.

ALSO, A PARCEL OF LAND SITUATED IN GOVERNMENT LOTS 5, 12 AND 13 IN SECTION 2, AND GOVERNMENT LOTS 8 AND 9, IN SECTION 3, TOWNSHIP 40 SOUTH, RANGE 11 EAST OF THE WILLAMETTE MERIDIAN, MORE PARTICULARLY DESCRIBED AS FOLLOWS:

BEGINNING AT THE NORTH 1/16 CORNER COMMON TO SAID SECTIONS 2 AND 3; THENCE NORTH 1365.49 FEET TO A HALF INCH PIPE DESCRIBED IN VOLUME 2 PAGE 183, KLAMATH COUNTY ROAD RECORDS; THENCE NORTH 1350.00 FEET TO THE TRUE POINT OF BEGINNING OF THIS DESCRIPTION; THENCE WEST 1367 FEET, MORE OR LESS, TO THE WEST LINE OF SAID GOVERNMENT LOT 8; THENCE SOUTHERLY, ALONG THE WESTERLY LINES OF SAID GOVERNMENT LOTS 8 AND 9, 1359.01 FEET TO A POINT IN THE CENTERLINE OF SCHAUPP ROAD; THENCE NORTH 89° 37' 20" EAST, 1360.07 FEET TO SAID HALF INCH PIPE; THENCE SOUTH 1365.49 FEET TO SAID NORTH 1/16 CORNER; THENCE SOUTH 89° 04' 32" EAST ALONG THE CENTERLINE OF BEDFIELD ROAD AS CONSTRUCTED, 1297.4 FEET, MORE OR LESS, TO THE EAST LINE OF GOVERNMENT LOT 13; THENCE NORTHERLY, ALONG THE EAST LINE OF SAID GOVERNMENT LOTS 13, 12 AND 5, 2736.50 FEET TO A POINT; THENCE WEST 1279.40 FEET TO THE TRUE POINT OF BEGINNING.

SAVING AND EXCEPTING ANY PORTION IN VOLUME M77 PAGE 3655, DEED RECORDS OF KLAMATH COUNTY, OREGON.

ALSO, BEGINNING AT THE NORTHWEST CORNER OF THE SOUTHWEST QUARTER OF THE SOUTHEAST QUARTER OF SECTION 2, TOWNSHIP 40 SOUTH, RANGE 11 EAST OF THE WILLAMETTE MERIDIAN; THENCE SOUTHWESTERLY ALONG THE WEST LINE OF AN OLD FARM ROAD TO THE COUNTY ROAD OR HIGHWAY, 2027 FEET TO AN IRON PIN; THENCE NORTHWESTERLY ALONG THE NORTH LINE OF SAID HIGHWAY 2300 FEET, MORE OR LESS, TO THE SOUTHWEST CORNER OF THE NORTHWEST QUARTER OF THE SOUTHWEST QUARTER OF SAID SECTION 2; THENCE EASTERLY ALONG THE SOUTH LINE OF THE NORTH HALF OF THE SOUTHWEST QUARTER OF SAID SECTION 2, TO THE POINT OF BEGINNING.

A PORTION OF THE SOUTHWEST QUARTER OF THE ~~SOUTHWEST~~ <sup>SOUTHEAST</sup> QUARTER OF SECTION 15, TOWNSHIP 40 SOUTH, RANGE 11 EAST OF THE WILLAMETTE MERIDIAN, KLAMATH

COUNTY, OREGON, MORE PARTICULARLY DESCRIBED AS FOLLOWS:

BEGINNING AT THE SOUTHEAST CORNER OF SAID SOUTHWEST QUARTER OF SOUTHEAST QUARTER AND RUNNING THENCE NORTH 360 FEET; THENCE WEST 800 FEET; THENCE SOUTH 350 FEET, MORE OR LESS TO THE SOUTH LINE OF SAID SOUTHWEST QUARTER OF THE SOUTHEAST QUARTER, THENCE EASTERLY 800 FEET, MORE OR LESS, TO THE POINT OF BEGINNING.

THE EAST HALF OF THE SOUTHEAST QUARTER OF SECTION 10, AND THE WEST HALF OF THE SOUTHWEST QUARTER OF SECTION 11, AND THE NORTHWEST QUARTER OF THE NORTHWEST QUARTER OF SECTION 14, AND THE EAST HALF OF THE EAST HALF OF SECTION 15, TOWNSHIP 40 SOUTH, RANGE 11 EAST OF THE WILLAMETTE MERIDIAN, KLAMATH COUNTY, OREGON.

Tax Parcel Number: R103710, R804482, R883814, R104005, R885783, R872835, R104167, R804838, R103505, M48754, R805169, M813739, R103453, R804507, R738893, M782031, R804829, M883248, R103587, R103578, R103658, R103596, R103603, R103630, R603911, M38658, R103612, R769877, R104201 and R104229