



THIS SPACE RESERVED FOR RECORDER'S USE

2013-001355

Klamath County, Oregon

02/06/2013 11:05:58 AM

Fee: \$42.00

CYNTHIA I. HARKER

12909 SW 68th Parkway - SUITE #290

Portland, OR 97223

Grantor's Name and Address

NATHANIEL DEAN MASON

P. O. Box 525

Klamath Falls, OR 97601

Grantee's Name and Address

After recording return to:

NATHANIEL DEAN MASON

P. O. Box 525

Klamath Falls, OR 97601

Until a change is requested all tax statements

shall be sent to the following address:

NATHANIEL DEAN MASON

P. O. Box 525

Klamath Falls, OR 97601

Escrow No. MT95852-DS

Title No. 0095852

BSD r.020212

BARGAIN AND SALE DEED

KNOW ALL MEN BY THESE PRESENTS, That

CYNTHIA I. HARKER,

hereinafter called Grantor, for the consideration hereinafter stated, does hereby grant, bargain, sell and convey unto

NATHANIEL DEAN MASON and DANETTE MARIE MASON, as tenants by the entirety,

hereinafter called Grantee, and unto Grantee's heirs, successors and assigns all of that certain real property with the tenements, hereditaments and appurtenances thereunto belonging or in anyway appertaining, situated in the County of **KLAMATH**, State of Oregon, described as follows, to wit:

Lots 6, Block 3, Tract No. 1083, CEDAR TRAILS, according to the official plat thereof on file in the office of the County Clerk of Klamath County Oregon.

The true and actual consideration paid for this transfer, stated in terms of dollars, is **\$1.00**.

However, the actual consideration consists of or includes other property or value given or promised which is the whole / part of the consideration.


To Have and to Hold the same unto grantee and grantee's heirs, successors and assigns forever.

In construing this deed, where the context so requires, the singular includes the plural and all grammatical changes shall be made so that this deed shall apply equally to corporations and to individuals.

42 AMT

BEFORE SIGNING OR ACCEPTING THIS INSTRUMENT, THE PERSON TRANSFERRING FEE TITLE SHOULD INQUIRE ABOUT THE PERSON'S RIGHTS, IF ANY, UNDER ORS 195.300, 195.301 AND 195.305 TO 195.336 AND SECTIONS 5 TO 11, CHAPTER 424, OREGON LAWS 2007, SECTIONS 2 TO 9 AND 17, CHAPTER 855, OREGON LAWS 2009, AND SECTIONS 2 TO 7, CHAPTER 8, OREGON LAWS 2010. THIS INSTRUMENT DOES NOT ALLOW USE OF THE PROPERTY DESCRIBED IN THIS INSTRUMENT IN VIOLATION OF APPLICABLE LAND USE LAWS AND REGULATIONS. BEFORE SIGNING OR ACCEPTING THIS INSTRUMENT, THE PERSON ACQUIRING FEE TITLE TO THE PROPERTY SHOULD CHECK WITH THE APPROPRIATE CITY OR COUNTY PLANNING DEPARTMENT TO VERIFY THAT THE UNIT OF LAND BEING TRANSFERRED IS A LAWFULLY ESTABLISHED LOT OR PARCEL, AS DEFINED IN ORS 92.010 OR 215.010, TO VERIFY THE APPROVED USES OF THE LOT OR PARCEL, TO DETERMINE ANY LIMITS ON LAWSUITS AGAINST FARMING OR FOREST PRACTICES, AS DEFINED IN ORS 30.930, AND TO INQUIRE ABOUT THE RIGHTS OF NEIGHBORING PROPERTY OWNERS, IF ANY, UNDER ORS 195.300, 195.301 AND 195.305 TO 195.336 AND SECTIONS 5 TO 11, CHAPTER 424, OREGON LAWS 2007, SECTIONS 2 TO 9 AND 17, CHAPTER 855, OREGON LAWS 2009, AND SECTIONS 2 TO 7, CHAPTER 8, OREGON LAWS 2010.


In Witness Whereof, the grantor has executed this instrument this 1st day of FEBRUARY, 2013; if a corporate grantor, it has caused its name to be signed and its seal if any, affixed by an officer or other person duly authorized to do so by order of its board of directors.



CYNTHIA I. HARKER

State of Oregon

County of Washington

This instrument was acknowledged before me on 2-1, 2013 by CYNTHIA I. HARKER.




(Notary Public for Oregon)

My commission expires 3-27-2013