



mtc 96645-KR

THIS SPACE RESERVED FOR RECORDER'S USE

2013-004743

Klamath County, Oregon

05/03/2013 02:26:18 PM

Fee: \$42.00

After recording return to:

Republic Industries Corporation, an Oregon
corporation

16340 Lower Harbor Rd, Suite 1 #351

Brookings, OR 97415

Until a change is requested all tax statements
shall be sent to the following address:

Republic Industries Corporation, an Oregon
corporation

16340 Lower Harbor Rd, Suite 1 #351

Brookings, OR 97415

Escrow No. MT96645-KR

Title No. 0096645

SWD r.020212

STATUTORY WARRANTY DEED

Terry A. Crane,

Grantor(s), hereby convey and warrant to

Republic Industries Corporation, an Oregon corporation,

Grantee(s), the following described real property in the County of **KLAMATH** and State of Oregon free of
encumbrances except as specifically set forth herein:

**Lot 34, Except the Southerly 33.4 feet and the South 3 feet of Lot 35, BAILEY TRACTS, according to the official
plat thereof on file in the office of the County Clerk of Klamath County, Oregon.**

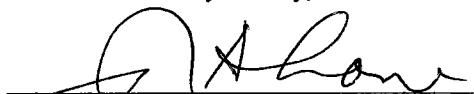
The true and actual consideration for this conveyance is **\$250,000.00**.

The above-described property is free of encumbrances except all those items of record, if any, as of the date of this
deed and those shown below, if any:

42 AMT


BEFORE SIGNING OR ACCEPTING THIS INSTRUMENT, THE PERSON TRANSFERRING FEE TITLE SHOULD INQUIRE ABOUT THE PERSON'S RIGHTS, IF ANY, UNDER ORS 195.300, 195.301 AND 195.305 TO 195.336 AND SECTIONS 5 TO 11, CHAPTER 424, OREGON LAWS 2007, SECTIONS 2 TO 9 AND 17, CHAPTER 855, OREGON LAWS 2009, AND SECTIONS 2 TO 7, CHAPTER 8, OREGON LAWS 2010. THIS INSTRUMENT DOES NOT ALLOW USE OF THE PROPERTY DESCRIBED IN THIS INSTRUMENT IN VIOLATION OF APPLICABLE LAND USE LAWS AND REGULATIONS. BEFORE SIGNING OR ACCEPTING THIS INSTRUMENT, THE PERSON ACQUIRING FEE TITLE TO THE PROPERTY SHOULD CHECK WITH THE APPROPRIATE CITY OR COUNTY PLANNING DEPARTMENT TO VERIFY THAT THE UNIT OF LAND BEING TRANSFERRED IS A LAWFULLY ESTABLISHED LOT OR PARCEL, AS DEFINED IN ORS 92.010 OR 215.010, TO VERIFY THE APPROVED USES OF THE LOT OR PARCEL, TO DETERMINE ANY LIMITS ON LAWSUITS AGAINST FARMING OR FOREST PRACTICES, AS DEFINED IN ORS 30.930, AND TO INQUIRE ABOUT THE RIGHTS OF NEIGHBORING PROPERTY OWNERS, IF ANY, UNDER ORS 195.300, 195.301 AND 195.305 TO 195.336 AND SECTIONS 5 TO 11, CHAPTER 424, OREGON LAWS 2007, SECTIONS 2 TO 9 AND 17, CHAPTER 855, OREGON LAWS 2009, AND SECTIONS 2 TO 7, CHAPTER 8, OREGON LAWS 2010.


Dated this 30th day of May, 2013.


Terry A. Crane

State of Oregon
County of KLAMATH

This instrument was acknowledged before me on May 30, 2013 by Terry A. Crane.


(Notary Public for Oregon)



My commission expires

11/16/2015