



DAVID BLEHA

2879 Cross Road

Klamath Falls, OR 97601

Grantor's Name and Address

JOSEPH SCHMID

2879 Cross Road

Klamath Falls, OR 97601

Grantee's Name and Address

After recording return to:

JOSEPH SCHMID

2879 Cross Road

Klamath Falls, OR 97601

Until a change is requested all tax statements
shall be sent to the following address:

JOSEPH SCHMID

2879 Cross Road

Klamath Falls, OR 97601

Escrow No. MT98736-DS

Title No. 0098736

BSD r.020212

THIS SPACE RESERVED FOR RECORD

2013-009680

Klamath County, Oregon

08/23/2013 12:08:03 PM

Fee: \$52.00

BARGAIN AND SALE DEED

KNOW ALL MEN BY THESE PRESENTS, That

DAVID BLEHA AND JOSEPH SCHMID,

hereinafter called Grantor, for the consideration hereinafter stated, does hereby grant, bargain, sell and convey unto

JOSEPH SCHMID,

hereinafter called Grantee, and unto Grantee's heirs, successors and assigns all of that certain real property with the tenements, hereditaments and appurtenances thereunto belonging or in anyway appertaining, situated in the County of **KLAMATH**, State of Oregon, described as follows, to wit:

SEE EXHIBIT A WHICH IS MADE A PART HEREOF BY THIS REFERENCE

The true and actual consideration paid for this transfer, stated in terms of dollars, is **\$40,000.00**.

However, the actual consideration consists of or includes other property or value given or promised which is the whole / part of the consideration.


To Have and to Hold the same unto grantee and grantee's heirs, successors and assigns forever.


In construing this deed, where the context so requires, the singular includes the plural and all grammatical changes shall be made so that this deed shall apply equally to corporations and to individuals.

52-ant.

BEFORE SIGNING OR ACCEPTING THIS INSTRUMENT, THE PERSON TRANSFERRING FEE TITLE SHOULD INQUIRE ABOUT THE PERSON'S RIGHTS, IF ANY, UNDER ORS 195.300, 195.301 AND 195.305 TO 195.336 AND SECTIONS 5 TO 11, CHAPTER 424, OREGON LAWS 2007, SECTIONS 2 TO 9 AND 17, CHAPTER 855, OREGON LAWS 2009, AND SECTIONS 2 TO 7, CHAPTER 8, OREGON LAWS 2010. THIS INSTRUMENT DOES NOT ALLOW USE OF THE PROPERTY DESCRIBED IN THIS INSTRUMENT IN VIOLATION OF APPLICABLE LAND USE LAWS AND REGULATIONS. BEFORE SIGNING OR ACCEPTING THIS INSTRUMENT, THE PERSON ACQUIRING FEE TITLE TO THE PROPERTY SHOULD CHECK WITH THE APPROPRIATE CITY OR COUNTY PLANNING DEPARTMENT TO VERIFY THAT THE UNIT OF LAND BEING TRANSFERRED IS A LAWFULLY ESTABLISHED LOT OR PARCEL, AS DEFINED IN ORS 92.010 OR 215.010, TO VERIFY THE APPROVED USES OF THE LOT OR PARCEL, TO DETERMINE ANY LIMITS ON LAWSUITS AGAINST FARMING OR FOREST PRACTICES, AS DEFINED IN ORS 30.930, AND TO INQUIRE ABOUT THE RIGHTS OF NEIGHBORING PROPERTY OWNERS, IF ANY, UNDER ORS 195.300, 195.301 AND 195.305 TO 195.336 AND SECTIONS 5 TO 11, CHAPTER 424, OREGON LAWS 2007, SECTIONS 2 TO 9 AND 17, CHAPTER 855, OREGON LAWS 2009, AND SECTIONS 2 TO 7, CHAPTER 8, OREGON LAWS 2010.

In Witness Whereof, the grantor has executed this instrument this 21st day of Aug., 2013; if a corporate grantor, it has caused its name to be signed and its seal if any, affixed by an officer or other person duly authorized to do so by order of its board of directors.


DAVID BLEHA



JOSEPH SCHMID

State of Oregon
County of KLAMATH

This instrument was acknowledged before me on 8-21-, 2013 by DAVID BLEHA AND JOSEPH SCHMID.


(Notary Public for Oregon)

My commission expires 9-8-13



State of Oregon
County of KLAMATH

This instrument was acknowledged before me on August 22, 2013 by JOSEPH SCHMID

Cherice F. Treasure

(Notary Public for Oregon)



My commission expires 6/17/2016

Unofficial Copy

EXHIBIT "A"
LEGAL DESCRIPTION

A parcel of land situated in Sections 2 and 3, Township 40 South, Range 8 East of the Willamette Meridian, Klamath County, Oregon, being more particularly described as follows:

Beginning at a 5/8 inch iron rod, at the intersection of the mean high water line on the right bank of Klamath River and the centerline of an existing drain canal, from which the Brass Capped iron pipe marking the corner common to Sections 34 and 35, Township 39 South, Range 8 East of the Willamette Meridian, and Sections 2 and 3, Township 40 South, Range 8 East of the Willamette Meridian, bears North 59 degrees 51' 02" West 319.26 feet; thence South 59 degrees 36' 06" West, 803.06 feet along the centerline of said existing drain canal to a point from which a 5/8 inch iron rod on the South bank of said drain canal bears South 37 degrees 09' 39" East 30.21 feet; thence South 37 degrees 09' 39" East 30.21 feet to said 5/8 inch iron rod; thence continuing South 37 degrees 09' 39" East 752.42 feet to a 5/8 inch iron rod; thence North 68 degrees 34' 03" East 405.47 feet to a 5/8 inch iron rod; thence South 58 degrees 32' 07" East 499.93 feet to a 5/8 inch iron rod; thence South 01 degrees 51' 33" East, 449.12 feet to a 5/8 inch iron rod on the Northeasterly bank of an existing drain ditch; thence Southeasterly along the Northeasterly bank of said existing drain ditch as follows: Thence South 87 degrees 03' 54" East 447.50 feet to a 5/8 inch iron rod; thence South 73 degrees 43' 58" East 215.77 feet to a 5/8 inch iron rod; thence South 55 degrees 05' 24" East 297.62 feet to a 5/8 inch iron rod; thence South 28 degrees 39' 12" East 256.72 feet to a 5/8 inch iron rod; thence South 39 degrees 49' 20" East 275.92 feet to a 5/8 inch iron rod; thence South 12 degrees 12' 22" East, 236.87 feet to a 5/8 inch iron rod on an old existing East-West fence line, and on the North boundary of that tract of land described in Volume M66, page 3295 of Deed Records of Klamath County, Oregon; thence South 89 degrees 17' 47" East 739.09 feet along said East-West fence line to a 5/8 inch iron rod at the same mean high water line on the right bank of Klamath River; thence, upstream, along said mean high water line as follows: Thence North 32 degrees 00' 50" West, 744.92 feet; thence North 36 degrees 22' 46" West, 110.95 feet; thence North 46 degrees 29' 59" West, 435.80 feet; thence North 51 degrees 16' 05" West 527.85 feet; thence North 54 degrees 06' 46" West, 818.63 feet; thence North 03 degrees 21' 52" West 60.01 feet; thence North 82 degrees 35' 19" West, 112.06 feet; thence North 55 degrees 36' 10" West 178.76 feet; thence North 42 degrees 22' 54" West, 699.59 feet to the point of beginning.

TOGETHER WITH an easement, 40 feet in width, for ingress and egress along the North boundary of Sections 3 and 2, Township 40 South, Range 8 East of the Willamette Meridian, Klamath County, Oregon, to the mean high water line of Klamath River; thence downstream along said mean high water line to the North boundary of the above parcel.