

1st 2148502-LW



After recording return to:
David Stringer
2608 Sportsland Ct.
Chiloquin, OR 97624

Until a change is requested all tax
statements shall be sent to the
following address:
David Stringer
2608 Sportsland Ct.
Chiloquin, OR 97624

File No.: 7021-2148502 (ALF)
Date: September 04, 2013

2013-010372
Klamath County, Oregon
09/11/2013 01:44:16 PM
Fee: \$42.00

THIS SPACE RESERVED FOR RECORDER'S USE

STATUTORY WARRANTY DEED

Jimmie Robbins and Marilyn Robbins as tenants by the entirety, Grantor, conveys and warrants to **David Stringer and Diane M. Courcier Stringer, husband and wife as Tenants by the Entirety**, Grantee, the following described real property free of liens and encumbrances, except as specifically set forth herein:

LEGAL DESCRIPTION: Real property in the County of Klamath, State of Oregon, described as follows:

LOT 689, BLOCK 104, OF MILLS ADDITION TO THE CITY OF KLAMATH FALLS, IN THE COUNTY OF KLAMATH, STATE OF OREGON.

Subject to:


1. Covenants, conditions, restrictions and/or easements, if any, affecting title, which may appear in the public record, including those shown on any recorded plat or survey.


The true consideration for this conveyance is **\$50,650.00**. (Here comply with requirements of ORS 93.030)

F.
47-

BEFORE SIGNING OR ACCEPTING THIS INSTRUMENT, THE PERSON TRANSFERRING FEE TITLE SHOULD INQUIRE ABOUT THE PERSON'S RIGHTS, IF ANY, UNDER ORS 195.300, 195.301 AND 195.305 TO 195.336 AND SECTIONS 5 TO 11, CHAPTER 424, OREGON LAWS 2007, SECTIONS 2 TO 9 AND 17, CHAPTER 855, OREGON LAWS 2009, AND SECTIONS 2 TO 7, CHAPTER 8, OREGON LAWS 2010. THIS INSTRUMENT DOES NOT ALLOW USE OF THE PROPERTY DESCRIBED IN THIS INSTRUMENT IN VIOLATION OF APPLICABLE LAND USE LAWS AND REGULATIONS. BEFORE SIGNING OR ACCEPTING THIS INSTRUMENT, THE PERSON ACQUIRING FEE TITLE TO THE PROPERTY SHOULD CHECK WITH THE APPROPRIATE CITY OR COUNTY PLANNING DEPARTMENT TO VERIFY THAT THE UNIT OF LAND BEING TRANSFERRED IS A LAWFULLY ESTABLISHED LOT OR PARCEL, AS DEFINED IN ORS 92.010 OR 215.010, TO VERIFY THE APPROVED USES OF THE LOT OR PARCEL, TO DETERMINE ANY LIMITS ON LAWSUITS AGAINST FARMING OR FOREST PRACTICES, AS DEFINED IN ORS 30.930, AND TO INQUIRE ABOUT THE RIGHTS OF NEIGHBORING PROPERTY OWNERS, IF ANY, UNDER ORS 195.300, 195.301 AND 195.305 TO 195.336 AND SECTIONS 5 TO 11, CHAPTER 424, OREGON LAWS 2007, SECTIONS 2 TO 9 AND 17, CHAPTER 855, OREGON LAWS 2009, AND SECTIONS 2 TO 7, CHAPTER 8, OREGON LAWS 2010.

Dated this 10 day of September, 2013.


Jimmie Robbins



Marilyn Robbins

STATE OF Oregon)

County of Jackson)

)ss.

This instrument was acknowledged before me on this 10 day of September, 2013
by Jimmie Robbins and Marilyn Robbins.



Notary Public for Oregon

My commission expires: Sept 9, 2016

