

MT094708

THIS SPACE RESERVED FOR RECORDER

2013-011217
Klamath County, Oregon
10/02/2013 02:35:41 PM
Fee: \$47.00

AmeriTitle

Grantor's Name and Address

Rommney Werner
7223 Ruth Drive
Klamath Falls, OR 97603

Grantee's Name and Address

Rommney Werner
7223 Ruth Drive
Klamath Falls, OR 97603

After recording return to:

Rommney Werner
7223 Ruth Drive
Klamath Falls, OR 97603

Until a change is requested all tax statements
shall be sent to the following address:

Rommney Werner
7223 Ruth Drive
Klamath Falls, OR 97603

Title No. 0094708
Escrow No. 1378664
BSD-EM

BARGAIN AND SALE DEED

KNOW ALL MEN BY THESE PRESENTS, That Rommney Werner, who acquired title as Rommney Allensworth hereinafter called grantor, for the consideration hereinafter stated, does hereby grant, bargain, sell and convey unto Rommney Werner hereinafter called grantee, and unto grantee's heirs, successors and assigns all of that certain real property with the tenements, hereditaments and appurtenances thereunto belonging or in anyway appertaining, situated in the County of Klamath, State of Oregon, described as follows, to wit: Lot 17, Tract 1288 "SAGE MEADOWS", according to the official plat thereof on file in the office of the County Clerk of Klamath County, Oregon.
Account No. 3909-013AA-09400-000

To Have and to Hold the same unto grantee and grantee's heirs, successors and assigns forever.

The true and actual consideration paid for this transfer, stated in terms of dollars, is **\$0.00**.


However, the actual consideration consists of or includes other property or value given or promised which is the whole / part of the consideration.

In construing this deed, where the context so requires, the singular includes the plural and all grammatical changes shall be made so that this deed shall apply equally to corporations and to individuals.

BEFORE SIGNING OR ACCEPTING THIS INSTRUMENT, THE PERSON TRANSFERRING FEE TITLE SHOULD INQUIRE ABOUT THE PERSON'S RIGHTS, IF ANY, UNDER ORS 195.300, 195.301 AND 195.305 TO 195.336 AND SECTIONS 5 TO 11, CHAPTER 424, OREGON LAWS 2007, SECTIONS 2 TO 9 AND 17, CHAPTER 855, OREGON LAWS 2009, AND SECTIONS 2 TO 7, CHAPTER 8, OREGON LAWS 2010. THIS INSTRUMENT DOES NOT ALLOW USE OF THE PROPERTY DESCRIBED IN THIS INSTRUMENT IN VIOLATION OF APPLICABLE LAND USE LAWS AND REGULATIONS. BEFORE SIGNING OR ACCEPTING THIS INSTRUMENT, THE PERSON ACQUIRING FEE TITLE TO THE PROPERTY SHOULD CHECK WITH THE APPROPRIATE CITY OR COUNTY PLANNING DEPARTMENT TO VERIFY THAT THE UNIT OF LAND BEING TRANSFERRED IS A LAWFULLY ESTABLISHED LOT OR PARCEL, AS DEFINED IN ORS 92.010 OR 215.010. TO VERIFY THE APPROVED USES OF THE LOT OR PARCEL, TO DETERMINE ANY LIMITS ON LAWSUITS AGAINST FARMING OR FOREST PRACTICES, AS DEFINED IN ORS 30.930. AND TO INQUIRE ABOUT THE RIGHTS OF NEIGHBORING PROPERTY OWNERS, IF ANY, UNDER ORS 195.300, 195.301 AND 195.305 TO 195.336 AND SECTIONS 5 TO 11, CHAPTER 424, OREGON LAWS 2007, SECTIONS 2 TO 9 AND 17, CHAPTER 855, OREGON LAWS 2009, AND SECTIONS 2 TO 7, CHAPTER 8, OREGON LAWS 2010.


42-2mt.

In Witness Whereof, the grantor has executed this instrument this 30 day of SEPT 2013, _____; if a corporate grantor, it has caused its name to be signed and its seal if any, affixed by an officer or other person duly authorized to do so by order of its board of directors.


ROMMNEY WERNER

State of OREGON
County of KLAMATH

This instrument was acknowledged before me on SEPT 30 2013, ²⁰¹³~~2009~~ by
ROMMNEY WERNER


(Notary Public for OREGON)

My commission expires 2-6-15

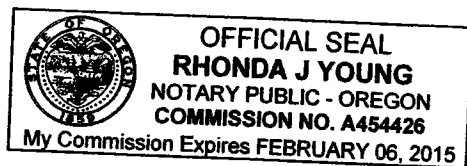


EXHIBIT "A"

Lot 17, Tract 1288 "SAGE MEADOWS", according to the official plat thereof on file in the office of the County Clerk of Klamath County, Oregon.