



After recording return to:

Jake Warner

10041 Westbrook Drive

Klamath Falls, OR 97603

2014-001962

Klamath County, Oregon

03/07/2014 02:32:16 PM

Fee: \$47.00

Until a change is requested all tax statements shall be sent to the following address:

Jake Warner

10041 Westbrook Drive

Klamath Falls, OR 97603

Escrow No. MT100144MS

Title No. 0100144

SWD r.020212

STATUTORY WARRANTY DEED

Della A. Hunter,

Grantor(s), hereby convey and warrant to

Jake Warner,

Grantee(s), the following described real property in the County of **KLAMATH** and State of Oregon free of encumbrances except as specifically set forth herein:

Unit 10041 (WESTBROOK DRIVE), SUPPLEMENTAL PLAT TRACT 1379, FALCON HEIGHTS CONDOMINIUM STAGE 3, according to the official plat thereof on file in the office of the County Clerk of Klamath County, Oregon.


The true and actual consideration for this conveyance is **\$115,000.00**.

The above-described property is free of encumbrances except all those items of record, if any, as of the date of this deed and those shown below, if any:

47 PLAT


BEFORE SIGNING OR ACCEPTING THIS INSTRUMENT, THE PERSON TRANSFERRING FEE TITLE SHOULD INQUIRE ABOUT THE PERSON'S RIGHTS, IF ANY, UNDER ORS 195.300, 195.301 AND 195.305 TO 195.336 AND SECTIONS 5 TO 11, CHAPTER 424, OREGON LAWS 2007, SECTIONS 2 TO 9 AND 17, CHAPTER 855, OREGON LAWS 2009, AND SECTIONS 2 TO 7, CHAPTER 8, OREGON LAWS 2010. THIS INSTRUMENT DOES NOT ALLOW USE OF THE PROPERTY DESCRIBED IN THIS INSTRUMENT IN VIOLATION OF APPLICABLE LAND USE LAWS AND REGULATIONS. BEFORE SIGNING OR ACCEPTING THIS INSTRUMENT, THE PERSON ACQUIRING FEE TITLE TO THE PROPERTY SHOULD CHECK WITH THE APPROPRIATE CITY OR COUNTY PLANNING DEPARTMENT TO VERIFY THAT THE UNIT OF LAND BEING TRANSFERRED IS A LAWFULLY ESTABLISHED LOT OR PARCEL, AS DEFINED IN ORS 92.010 OR 215.010, TO VERIFY THE APPROVED USES OF THE LOT OR PARCEL, TO DETERMINE ANY LIMITS ON LAWSUITS AGAINST FARMING OR FOREST PRACTICES, AS DEFINED IN ORS 30.930, AND TO INQUIRE ABOUT THE RIGHTS OF NEIGHBORING PROPERTY OWNERS, IF ANY, UNDER ORS 195.300, 195.301 AND 195.305 TO 195.336 AND SECTIONS 5 TO 11, CHAPTER 424, OREGON LAWS 2007, SECTIONS 2 TO 9 AND 17, CHAPTER 855, OREGON LAWS 2009, AND SECTIONS 2 TO 7, CHAPTER 8, OREGON LAWS 2010.

Dated this 3rd day of March, 2014

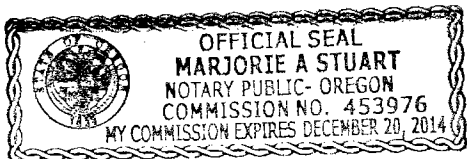

Della A. Hunter

State of Oregon
County of KLAMATH

This instrument was acknowledged before me on 3/3, 2014 by Della A. Hunter.



(Notary Public for Oregon)



My commission expires 12/20/14