

2014-005906

Klamath County, Oregon

Recording requested by:  
THE PIXTON LAW GROUP

After recording return to:  
THE PIXTON LAW GROUP  
5285 Meadows Rd., Ste. 377  
Lake Oswego, OR 97035

Until a change is requested,  
send tax statements to:  
GERALD W. MAY and MARDA J. MAY  
PO Box 1073  
Tualatin, OR 97062



00154181201400059060010013

06/03/2014 01:19:39 PM

Fee: \$42.00

## WARRANTY DEED

GERALD W. MAY, Grantor, conveys and warrants to GERALD W. MAY and MARDA J. MAY, husband and wife, not as tenants in common, but as tenants by the entirety, Grantees, all of Grantor's interest in the following real property situated in Klamath County, Oregon, to-wit:

Lot 1, Block 6, Ferguson Mountain Pines, being a subdivision of West 1/2 of Section 5, Township 36 South, Range 13 East of the Willamette Meridian.

Parcel #R359855.


Subject to covenants, conditions, easements, encumbrances and rights-of-way of record, as well as encroachments of any obvious nature.

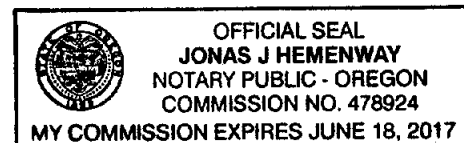
The liability and obligations of the Grantor to Grantee and Grantee's heirs and assigns under the warranties and covenants contained herein or provided by law shall be limited to the extent of coverage that would be available to Grantor under a standard policy of title insurance. The limitations contained herein expressly do not relieve Grantor of any liability or obligations under this instrument, but merely define the scope, nature, and amount of such liability or obligations.

This deed is given from husband to husband and wife as tenants by the entirety. The true consideration for this conveyance is NONE.

BEFORE SIGNING OR ACCEPTING THIS INSTRUMENT, THE PERSON TRANSFERRING FEE TITLE SHOULD INQUIRE ABOUT THE PERSON'S RIGHTS, IF ANY, UNDER ORS 195.300, 195.301 AND 195.305 TO 195.336 AND SECTIONS 5 TO 11, CHAPTER 424, OREGON LAWS 2007, SECTIONS 2 TO 9 AND 17, CHAPTER 855, OREGON LAWS 2009, AND SECTIONS 2 TO 7, CHAPTER 8, OREGON LAWS 2010. THIS INSTRUMENT DOES NOT ALLOW USE OF THE PROPERTY DESCRIBED IN THIS INSTRUMENT IN VIOLATION OF APPLICABLE LAND USE LAWS AND REGULATIONS. BEFORE SIGNING OR ACCEPTING THIS INSTRUMENT, THE PERSON ACQUIRING FEE TITLE TO THE PROPERTY SHOULD CHECK WITH THE APPROPRIATE CITY OR COUNTY PLANNING DEPARTMENT TO VERIFY THAT THE UNIT OF LAND BEING TRANSFERRED IS A LAWFULLY ESTABLISHED LOT OR PARCEL, AS DEFINED IN ORS 92.010 OR 215.010, TO VERIFY THE APPROVED USES OF THE LOT OR PARCEL, TO DETERMINE ANY LIMITS ON LAWSUITS AGAINST FARMING OR FOREST PRACTICES, AS DEFINED IN ORS 30.930, AND TO INQUIRE ABOUT THE RIGHTS OF NEIGHBORING PROPERTY OWNERS, IF ANY, UNDER ORS 195.300, 195.301 AND 195.305 TO 195.336 AND SECTIONS 5 TO 11, CHAPTER 424, OREGON LAWS 2007, SECTIONS 2 TO 9 AND 17, CHAPTER 855, OREGON LAWS 2009, AND SECTIONS 2 TO 7, CHAPTER 8, OREGON LAWS 2010.

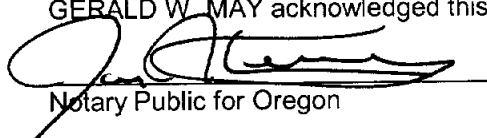
DATED 5/29, 2014.

  
GERALD W. MAY



STATE OF OREGON, COUNTY OF CLACKAMAS ) ss.

GERALD W. MAY acknowledged this instrument before me on May 29, 2014.

  
Notary Public for Oregon