

2014-005974

Klamath County, Oregon



06/05/2014 03:44:56 PM

Fee: \$42.00

AFTER RECORDING RETURN TO:

Parks & Ratliff, P.C.
620 Main Street
Klamath Falls OR 97601

GRANTOR'S NAME AND ADDRESS:

Harvey Santos
3126 Barnes Way
Klamath Falls, OR 97601

GRANTEE'S NAME AND ADDRESS:

Harvey J. Santos, Trustee of the
Harvey J. Santos Living Trust, UAD June 5, 2014
3126 Barnes Way
Klamath Falls, OR 97601

SEND TAX STATEMENTS TO:

Harvey J. Santos, Trustee
3126 Barnes Way
Klamath Falls, OR 97601

BARGAIN AND SALE DEED

HARVEY SANTOS hereinafter referred to as grantor, conveys to **HARVEY J. SANTOS, TRUSTEE OF THE HARVEY J. SANTOS LIVING TRUST U.A.D. JUNE 5, 2014**, hereinafter referred to as grantee, the following described real property situated in the County of *, State of Oregon, to-wit:


Lot 8 in TRACT 1300- KLAMATH MEADOWS EAST, according to the official plat thereof on file in the office of the County Clerk of Klamath County, Oregon.

The true and actual consideration paid for this transfer, stated in terms of dollars, is \$0.00. However, the actual consideration consists of or includes other property or value given or promised which is the whole consideration; i.e., for estate planning purposes

In construing this deed and where the context so requires, the singular includes the plural and all grammatical changes shall be implied to make the provisions hereof apply equally to corporations and to individuals.


IN WITNESS WHEREOF, the grantor has executed this instrument this 5th day of June, 2014.


BEFORE SIGNING OR ACCEPTING THIS INSTRUMENT, THE PERSON TRANSFERRING FEE TITLE SHOULD INQUIRE ABOUT THE PERSON'S RIGHTS, IF ANY, UNDER ORS 195.300, 195.301 AND 195.305 TO 195.336 AND SECTIONS 5 TO 11, CHAPTER 424, OREGON LAWS 2007, SECTIONS 2 TO 9 AND 17, CHAPTER 855, OREGON LAWS 2009, AND SECTIONS 2 TO 7, CHAPTER 8, OREGON LAWS 2010. THIS INSTRUMENT DOES NOT ALLOW USE OF THE PROPERTY DESCRIBED IN THIS INSTRUMENT IN VIOLATION OF APPLICABLE LAND USE LAWS AND REGULATIONS. BEFORE SIGNING OR ACCEPTING THIS INSTRUMENT, THE PERSON ACQUIRING FEE TITLE TO THE PROPERTY SHOULD CHECK WITH THE APPROPRIATE CITY OR COUNTY PLANNING DEPARTMENT TO VERIFY THAT THE UNIT OF LAND BEING TRANSFERRED IS A LAWFULLY ESTABLISHED LOT OR PARCEL, AS DEFINED IN ORS 92.010 OR 215.010, TO VERIFY THE APPROVED USES OF THE LOT OR PARCEL, TO DETERMINE ANY LIMITS ON LAWSUITS AGAINST FARMING OR FOREST PRACTICES, AS DEFINED IN ORS 30.930, AND TO INQUIRE ABOUT THE RIGHTS OF NEIGHBORING PROPERTY OWNERS, IF ANY, UNDER ORS 195.300, 195.301 AND 195.305 TO 195.336 AND SECTIONS 5 TO 11, CHAPTER 424, OREGON LAWS 2007, SECTION 2 TO 9 AND 17, CHAPTER 855, OREGON LAWS 2009, AND SECTION 2 TO 7, CHAPTER 8, OREGON LAWS 2010.


Harvey Santos

STATE OF OREGON; County of Klamath) ss.

THIS INSTRUMENT WAS ACKNOWLEDGED BEFORE ME this 5 day of June, 2014, by Harvey Santos.




NOTARY PUBLIC FOR OREGON
My Commission expires: 10-27-14