

BLL

NO PART OF ANY STEVENS-NESS FORM MAY BE REPI

2014-008642

Klamath County, Oregon



00157566201400086420040040

08/19/2014 10:42:38 AM

Fee: \$57.00

William M. Ganong, Successor Trustee
514 Walnut Avenue
Klamath Falls OR 97601

Trustee's Name and Address*

Gary A. Putnam and Laura E. Putnam
7996 Isabella Way
White City OR 97503

Second Party's Name and Address*

After recording, return to (Name and Address):

William M. Ganong, Attorney at Law
514 Walnut Avenue
Klamath Falls OR 97601

Until requested otherwise, send all tax statements to (Name and Address):

Gary A. Putnam and Laura E. Putnam
7996 Isabella Way
White City OR 97503

*ORS 205 requires the first page of a recorded document to show the names and addresses of all parties. Use Stevens-Ness Form No. 1256, Cover Sheet for Instrument to be Recorded, if you need additional space.

SPACE RESERVED
FOR
RECORDER'S USE

TRUSTEE'S DEED

THIS INDENTURE, Dated August 14, 2014

William M. Ganong, Attorney at Law, Successor Trustee, hereinafter called trustee, and Gary A. Putnam and Laura E. Putnam, husband and wife, hereinafter called the second party; WITNESSETH:

RECITALS: Big Wheel's Automotive - Bobbie R. Wheeler, as grantor, executed and delivered to First American Title, as trustee, for the benefit of Gary A. Putnam and Laura E. Putnam, as beneficiary, a certain trust deed dated August 8, 2012, recorded on September 18, 2012, in the Records of Klamath County, Oregon, in ☒ book ☐ reel ☐ volume No. 2012 at page 010346, and/or as

☐ fee ☐ file ☐ instrument ☐ microfilm ☐ reception No. (indicate which). In that trust deed, the real property therein and hereinafter described was conveyed by the grantor to the trustee to secure, among other things, the performance of certain obligations of the grantor to the beneficiary. The grantor thereafter defaulted in performance of the obligations secured by the trust deed as stated in the notice of default hereinafter mentioned, and such default still existed at the time of the sale hereinafter described.

By reason of the default, the owner and holder of the obligations secured by the trust deed, being the beneficiary therein named, or the beneficiary's successor in interest, declared all sums so secured immediately due and owing. A notice of default containing an election to sell the real property and to foreclose the trust deed by advertisement and sale to satisfy the asserting grantor's obligations was recorded on March 18, 2014, in the Records of Klamath County, in ☒ book ☐ reel ☐ volume No. 2014 at page 002279, and/or as ☐ fee ☐ file ☐ instrument ☐ microfilm ☐ reception No. (indicate which), to which reference now is made.

After recording the notice of default, the undersigned trustee gave notice of the time for and place of sale of the real property, as fixed by the trustee and as required by law. Copies of the notice of sale were served pursuant to ORCP 7 D. (2) and 7 D. (3), or mailed by both first class and certified mail with return receipt requested, to the last known addresses of the persons or their legal representatives, if any, named in ORS 86.740 (1) and 86.740 (2)(a), at least 120 days before the date the property was sold. A copy of the notice of sale was mailed by first class and certified mail with return receipt requested to the last known address of the fiduciary or personal representative of any person named in ORS 86.740 (1), promptly after the trustee received knowledge of the disability, insanity or death of any such person. Copies of the notice of sale were served in accordance with ORS 86.750(1) upon occupants of the property described in the trust deed at least 120 days before the date the property was sold. If the foreclosure proceedings were stayed and released from the stay, copies of an amended notice of sale in the form required by ORS 86.755 (6) were mailed by registered or certified mail to the last known addresses of those persons listed in ORS 86.740 and 86.750 (1) and to the address provided by each person who was present at the time and place set for the sale which was stayed within 30 days after the release from the stay. The trustee published a copy of the notice of sale in a newspaper of general circulation in each county in which the real property is situated once a week for four successive weeks. The last publication of the notice occurred more than twenty days prior to the date of sale. The mailing, service and publication of the notice of sale are shown by affidavits and/or proofs of service duly recorded prior to the date of sale in the county records, those affidavits and proofs, together with the Notice of Default and Election to Sell and the notice of sale, being now referred to and incorporated in and made a part of this deed as if fully set forth herein. The undersigned trustee has no actual notice of any person, other than the persons named in those affidavits and proofs as having or claiming a lien on or interest in the real property, entitled to notice pursuant to ORS 86.740 (1)(b) or (1)(c).

The true and actual consideration for this conveyance is \$ 236,393.80. (Here comply with ORS 93.030.)

(CONTINUED)



The undersigned trustee, on August 13, 2014, at the hour of 10 o'clock, A.M., in accord with the standard of time established by ORS 187.110, (~~which was the day and hour to which the sale was postponed as permitted by ORS 86.755(2)~~) (~~which was the day and hour set in the amended notice of sale~~)* and at the place so fixed for sale, in full accordance with the laws of the State of Oregon and pursuant to the powers conferred upon the trustee by the trust deed, sold the real property in one parcel at public auction to the second party for the sum of \$ 236,393.80, the second party being the highest and best bidder at the sale, and that sum being the highest and best bid for the property.

NOW, THEREFORE, in consideration of that sum so paid by the second party in cash, the receipt whereof is acknowledged, and by the authority vested in the trustee by the laws of the State of Oregon and by the trust deed, the trustee does hereby convey unto the second party all interest which the grantor had or had the power to convey at the time of grantor's execution of the trust deed, together with any interest the grantor or grantor's successors in interest acquired after the execution of the trust deed in and to the following described real property (*legal description of property*):


See Exhibit "A" attached hereto and incorporated herein by this reference.

To Have and to Hold the same unto the second party and the second party's heirs, successors in interest and assigns forever.

In construing this instrument, where the context so requires, the singular includes the plural, the word "grantor" includes any successor in interest to the grantor, as well as any other person owing an obligation, the performance of which is secured by the trust deed, the words "trustee" and "beneficiary" include their respective successors in interest, if any, "person" includes a business or other entity, and all grammatical changes shall be made so that this instrument shall apply equally to businesses, other entities and to individuals.

IN WITNESS WHEREOF, the undersigned trustee has executed this instrument; any signature on behalf of a business or other entity is made with the authority of that entity.

BEFORE SIGNING OR ACCEPTING THIS INSTRUMENT, THE PERSON TRANSFERRING FEE TITLE SHOULD INQUIRE ABOUT THE PERSON'S RIGHTS, IF ANY, UNDER ORS 195.300, 195.301 AND 195.305 TO 195.336 AND SECTIONS 5 TO 11, CHAPTER 424, OREGON LAWS 2007, SECTIONS 2 TO 9 AND 17, CHAPTER 855, OREGON LAWS 2009, AND SECTIONS 2 TO 7, CHAPTER 8, OREGON LAWS 2010. THIS INSTRUMENT DOES NOT ALLOW USE OF THE PROPERTY DESCRIBED IN THIS INSTRUMENT IN VIOLATION OF APPLICABLE LAND USE LAWS AND REGULATIONS. BEFORE SIGNING OR ACCEPTING THIS INSTRUMENT, THE PERSON ACQUIRING FEE TITLE TO THE PROPERTY SHOULD CHECK WITH THE APPROPRIATE CITY OR COUNTY PLANNING DEPARTMENT TO VERIFY THAT THE UNIT OF LAND BEING TRANSFERRED IS A LAWFULLY ESTABLISHED LOT OR PARCEL, AS DEFINED IN ORS 92.010 OR 215.010, TO VERIFY THE APPROVED USES OF THE LOT OR PARCEL, TO DETERMINE ANY LIMITS ON LAWSUITS AGAINST FARMING OR FOREST PRACTICES, AS DEFINED IN ORS 30.930, AND TO INQUIRE ABOUT THE RIGHTS OF NEIGHBORING PROPERTY OWNERS, IF ANY, UNDER ORS 195.300, 195.301 AND 195.305 TO 195.336 AND SECTIONS 5 TO 11, CHAPTER 424, OREGON LAWS 2007, SECTIONS 2 TO 9 AND 17, CHAPTER 855, OREGON LAWS 2009, AND SECTIONS 2 TO 7, CHAPTER 8, OREGON LAWS 2010.



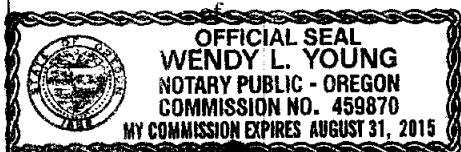
WILLIAM M. GANONG, OSB NO. 78213
Successor Trustee


* Delete words in parentheses if inapplicable.

STATE OF OREGON, County of Klamath) ss.

This instrument was acknowledged before me on August 15, 2014
by William M. Ganong, Successor Trustee

This instrument was acknowledged before me on _____,
by _____,
as _____





Notary Public for Oregon

My commission expires 8.31.2015


CERTIFICATE OF NON-MILITARY SERVICE

STATE OF OREGON, County of Jackson) ss.


THIS IS TO CERTIFY That we are the beneficiaries of that certain trust deed in which Bobbie R. Wheeler – Big Wheel's Automotive, as grantor, conveyed to First American Title, as trustee, certain real property in Klamath County, Oregon, described in the trust deed dated August 8, 2012, and recorded on September 18, 2012 as Document No. 2012-010346 of the Official Records of the Clerk of Klamath County, Oregon. We appointed William M. Ganong as the Successor Trustee, and the trust deed was duly foreclosed by advertisement and sale and the real property covered by said trust deed was sold at the trustee's sale on August 13, 2014; to the best of our knowledge and belief, we reasonably believe at no time during the period of three months and one day immediately preceding the day of said sale and including the day thereof, was the real property described in and covered by said trust deed, or any interest therein, owned by a person in the military service as defined in Article I of the "Soldiers' and Sailors' Civil Relief Act of 1940," as amended.

In construing this certificate, the masculine includes the feminine, the singular includes the plural, the word "grantor" includes any successor in interest to the grantor, the word "trustee" includes any successor trustee, and the word "beneficiary" includes any successor in interest to the beneficiaries named in said trust deed.

Dated this 13 day of August 2014.




Gary A. Putnam, Beneficiary



Laura E. Putnam, Beneficiary

STATE OF OREGON, County of Jackson) ss.

Signed and sworn to before me on August 13, 2014 by Gary A. Putnam and Laura E. Putnam.



Notary Public for Oregon
My Commission Expires: 4/13/18

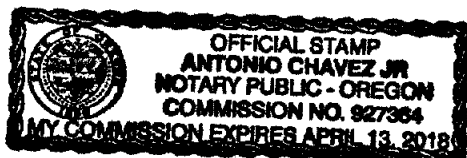


Exhibit "A"

Real property in the County of Klamath, State of Oregon, described as follows:

All that portion of Tract No. 7 of TOWNSEND TRACTS, lying South of the irrigation ditch as now constructed East and West across said tract, being a parcel of land approximately 50 feet in width and 270.3 feet in length.

Tax Acct No: 3909-003DD-00200 Key No: 529707

Lot 8 of Townsend Tracts, according to the official plat thereof on file in the office of the County Clerk of Klamath County, Oregon.

Tax Acct No: 3909-003DD-00900 Key No: 529770

Tract No. 6, TOWNSEND TRACTS, according to the official plat thereof on file in the office of the County Clerk of Klamath County, Oregon.

Tax Acct No: 3909-003DA-02100 Key No: 528566

Lot 7 of TOWNSEND TRACTS, less that portion lying South of the irrigation ditch as now constructed East and West across said Tract, according to the official plat thereof on file in the office of the County Clerk of Klamath County, Oregon.

Tax Acct No: 3909-003DA-02200 Kay No: 528575

A parcel in the SE1/4 of Section 3, Township 39 South, Range 9 East of the Willamette Meridian, Klamath County, Oregon, more particularly described as follows:

Beginning at a point on the Western right of way boundary of Summers Lane which is 13.49 feet South of the center line of Grantor's railroad right of way as described in Klamath County Deed Record Book 49 Page 472; said point being North 1,376.38 feet and West 30.0 feet from the Southeast corner of said Section 3; thence running North 58° 31' West, parallel to said railroad right of way center line, a distance of 279.57 feet; thence running South 45.14 feet to the Southern edge of said railroad right of way; thence running South 58° 31' East along said Southern edge a distance of 279.57 feet to the Western right of way boundary of Summers Lane; thence running North 45.14 feet along said Western right of way boundary of Summers Lane to the point of beginning.

Tax Acct No: 3909-003DA-02300 Key No. 871906

Tax Parcel Number: R529770 and R529707 and R528566 and R528575 and R871906