

Return to:
PacifiCorp Attn: S. Matlock
825 NE Multnomah, Suite 1700
Portland, OR 97232
RW#: 20140208

2014-010232

Klamath County, Oregon



10/03/2014 08:36:00 AM

Fee: \$47.00

PARTIAL RELEASE OF EASEMENT


PACIFICORP, an Oregon Corporation, hereby disclaims and releases to Raymond David Costic, Sr. and Susan M.L. Costic, husband and wife, any right, title or interest it may have in and to that portion of a certain easement granted by B.N. Levin and E.N. Levin, husband and wife, dated May 2, 1912 and recorded May 4, 1914, in Volume 47 of Page 104, in the office of the County Recorder of Klamath County, State of Oregon, being more particularly described on Exhibit A attached hereto and by this reference made a part hereof.

Except as specifically released herein, all other rights and interest of PacifiCorp as set forth in the certain easement with respect to the remainder of the property shall remain in full force and effect and shall remain vested in PacifiCorp.

DATED this 25th day of September, 2014.

PACIFICORP


By


Stuart Kelly, Managing Director
Construction and Support Services

REPRESENTATIVE ACKNOWLEDGMENT

State of Oregon)
) ss.
County of Multnomah)

This instrument was acknowledged before me on this 25th day of Sept, 2014, by Stuart Kelly as Managing Director of Construction and Support Services for PacifiCorp, an Oregon corporation.



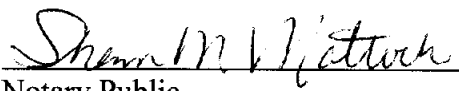

Notary Public
My commission expires: 2/16/2015

EXHIBIT A

A portion of the NW 1/4 SW 1/4 of Section 33, Township 40 South, Range 8 East of the Willamette Meridian, in the County of Klamath, State of Oregon, more particularly described as follows:

Beginning at the Northeast corner of the W 1/2 W 1/2 NW 1/4 SW 1/4 of Section 33, Township 40 South, Range 8 East of the Willamette Meridian, in the County of Klamath, State of Oregon; thence South 89 degrees 36' 21" East 980.09 feet to the Northeast corner of the NW 1/4 SW 1/4 of Section 33, Township 40 South, Range 8 East of the Willamette Meridian; thence South 00 degrees 18' 77" West 886.21 feet to a point; thence North 89 degrees 44' 04" West 983.91 feet to a point on the East line of the W 1/2 W 1/2 NW 1/4 SW 1/4 of said Section 33; thence North 00 degrees 33' 03" East 888.42 feet to the point of beginning.