

SHERIFF'S DEED

2014-010606
Klamath County, Oregon
10/10/2014 12:59:41 PM
Fee: \$52.00

Grantor:

**KLAMATH COUNTY SHERIFF'S
OFFICE
3300 VANDENBERG ROAD
KLAMATH FALLS, OR 97603**

Grantee:

**JPMorgan Chase Bank, National
Association**

After recording return to:

**Shapiro & Sutherland, LLC
1499 SE Tech Center Place, Suite 255
Vancouver, WA 98683**

SPACE RESERVED
FOR
RECORDER'S USE

Until requested otherwise send all tax
statements to:

**JPMorgan Case Bank, N.A.
3415 Vision Drive
Columbus, OH 43219**

THIS INDENTURE, Made this 10/7/2014, by and between Frank Skrah, Sheriff of Klamath County, Oregon, hereinafter called the grantor, and JPMorgan Chase Bank, National Association, hereinafter called the grantee; WITNESSETH:

RECITALS: In a suit in the Circuit Court of the State of Oregon for Klamath County, Court Case Number 1301136CV, Klamath County Sheriff's Office Number J13-0128, in which JPMorgan Chase Bank, National Association was plaintiff(s) and Michael Hawkins; Jessica Haskins; State of Oregon, other persons or parties, including occupants, unknown claiming any right, title, lien, or interest in the property described in the complaint herein was defendant(s), in which a Writ of Execution, which was issued on 11/8/2013, directing the sale of that real property, pursuant to which, on 3/14/2014 the real property was sold, subject to redemption, in the manner provided by law, for the sum of \$78,246.00, to JPMorgan Chase Bank, National Association, who was the highest and best bidder, that sum being the highest and best sum bid therefore. At the time of the sale, the purchaser paid the amount bid for the property to the grantor or grantor's predecessor in office. After Grantor received funds in the amount bid at the sale, a certificate of sale, as required by law, was duly executed and delivered to the purchaser.

The real property has not been redeemed from the sale, and the time for so doing has now expired. The grantee herein is the owner and holder of the Certificate of Sale and has delivered the certificate to grantor.



NOW, THEREFORE, by virtue of said Writ of Execution, and in consideration of the sum paid for the real property at the sale, the grantor has granted, bargained, sold and conveyed and by these presents does grant, bargain, sell and convey unto the grantee, grantee's heirs, successors, and assigns, that certain real property situated in Klamath County, Oregon, described as follows, to-wit:

A PORTION OF TRACT #25, ALTAMONT SMALL FARMS, ACCORDING TO THE OFFICIAL PLAT THEREOF ON FILE IN THE OFFICE OF THE COUNTY CLERK OF KLAMATH COUNTY, OREGON, DESCRIBED AS FOLLOWS: BEGINNING AT A POINT AT THE NORTHEASTERLY CORNER OF SAID TRACT 25 AND RUNNING THENCE NORTH 88° 46' WEST ALONG THE NORTHERLY BOUNDARY OF SAID TRACT 25 AND RUNNING THENCE NORTH 88° 46' WEST ALONG THE NORTHERLY BOUNDARY OF SAID TRACT, 132.0 FEET; THENCE SOUTH 0° 11' EAST 107.33 FEET; THENCE SOUTH 89° 07' EAST 132.0 FEET TO THE EASTERLY BOUNDARY OF SAID TRACT; THENCE NORTH 0° 11' EAST ALONG THE EASTERLY BOUNDARY OF SAID TRACT 106.93 FEET, MORE OR LESS, TO THE POINT OF BEGINNING, SAVING AND EXCEPTING A TEN FOOT STRIP OF LAND EXTENDING ALONG THE EASTERN BOUNDARY LINE FOR COUNTY ROAD---

MORE COMMONLY KNOWN AS 5704 ALTAMONT DRIVE, KLAMATH FALLS, OREGON 97603

Together with all of the tenements, hereditaments and appurtenances thereunto belonging or in anywise appertaining and all of the interest of the defendant(s) (and each of them) in and to the real property;

TO HAVE AND TO HOLD the same unto the grantee and grantee's heirs, successors, and assigns forever.

The true and actual consideration paid for this Sheriff's Deed, stated in terms of dollars, is \$30.00.

IN WITNESS WHEREOF, the grantor has executed this instrument.


BEFORE SIGNING OR ACCEPTING THIS INSTRUMENT, THE PERSON TRANSFERRING FEE TITLE SHOULD INQUIRE ABOUT THE PERSON'S RIGHTS, IF ANY, UNDER ORS 195.300, 195.301 AND 195.305 TO 195.336 AND SECTIONS 5 TO 11, CHAPTER 424, OREGON LAWS 2007 AND SECTIONS 2 TO 9 AND 17, CHAPTER 855, OREGON LAWS 2009, AND SECTIONS 2 TO 7, CHAPTER 8, OREGON LAWS 2010. THIS INSTRUMENT DOES NOT ALLOW USE OF THE PROPERTY DESCRIBED IN THIS INSTRUMENT IN VIOLATION OF APPLICABLE LAND USE LAWS AND REGULATIONS. BEFORE SIGNING OR ACCEPTING THIS INSTRUMENT, THE PERSON ACQUIRING FEE TITLE TO THE PROPERTY SHOULD CHECK WITH THE APPROPRIATE CITY OR COUNTY PLANNING DEPARTMENT TO VERIFY THAT THE UNIT OF LAND BEING TRANSFERRED IS A LAWFULLY ESTABLISHED LOT OR PARCEL, AS DEFINED



OFFICIAL SEAL
STEPHANIE M. LIND
ARY PUBLIC OFFICER
MISSION NO. 1
MISSION EXPIRES 12/31/2011

IN ORS 92.010 OR 215.010, TO VERIFY THE
APPROVED USES OF THE LOT OR PARCEL, TO
DETERMINE ANY LIMITS ON LAWSUITS
AGAINST FARMING OR FOREST PRACTICES,
AS DEFINED IN ORS 30.930, AND TO INQUIRE
ABOUT THE RIGHTS OF NEIGHBORING
PROPERTY OWNERS, IF ANY, UNDER ORS
195.300, 195.301 AND 195.305 TO 195.336 AND
SECTIONS 5 TO 11, CHAPTER 424, OREGON
LAWS 2007, AND SECTIONS 2 TO 9 AND 17,
CHAPTER 855, OREGON LAWS 2009, AND
SECTIONS 2 TO 7, CHAPTER 8, OREGON LAWS
2010.


Frank Skrah, Sheriff of Klamath County, Oregon



Deputy Lori Garrard

STATE OF OREGON)
) ss
County of Klamath)

This instrument was acknowledged before me on 10/7/14.

by Lori Garrard, Deputy for Frank Skrah, as Sheriff of Klamath County.




Notary Public for the State of Oregon
My commission expires: 7/28/17

