

**SHERIFF'S DEED****2015-001688****Klamath County, Oregon****02/25/2015 11:03:55 AM****Fee: \$52.00**

Grantor:

**KLAMATH COUNTY SHERIFF'S  
OFFICE  
3300 VANDENBERG ROAD  
KLAMATH FALLS, OR 97603**

Grantee:

**Green Tree Servicing, LLC**

After recording return to:

**RCO Legal, P.C.  
Attn: Aaron Rabirotf  
511 SW 10<sup>th</sup> Ave., Ste. 400  
Portland, OR 97205**

**SPACE RESERVED  
FOR  
RECORDER'S USE**

Until requested otherwise send all tax  
statements to:

**Green Tree Servicing, LLC  
7360 Kyrene Road  
Tempe, AZ 85283**

THIS INDENTURE, Made this 1/29/2015, by and between Frank Skrah, Sheriff of Klamath County, Oregon, hereinafter called the grantor, and Green Tree Servicing, LLC, hereinafter called the grantee; WITNESSETH:

RECITALS: In a suit in the Circuit Court of the State of Oregon for Klamath County, Court Case Number 1400842CV, Klamath County Sheriff's Office Number J14-0163, in which GREEN TREE SERVICING LLC, ITS SUCCESSORS IN INTEREST AND/OR ASSIGNS was plaintiff(s) and MARK D. KRANIG; RUTH C. KRANIG; AND OCCUPANTS OF THE PREMISES was defendant(s), in which a Writ of Execution in Foreclosure, which was issued on 8/4/2014, directing the sale of that real property, pursuant to which, on 10/22/2014 the real property was sold, subject to redemption, in the manner provided by law, for the sum of \$293,987.28, to Green Tree Servicing LLC, who was the highest and best bidder, that sum being the highest and best sum bid therefore. At the time of the sale, the purchaser paid the amount bid for the property to the grantor or grantor's predecessor in office. After Grantor received funds in the amount bid at the sale, a certificate of sale, as required by law, was duly executed and delivered to the purchaser.

The real property has not been redeemed from the sale, and the time for so doing has now expired. The grantee herein is the owner and holder of the Certificate of Sale and has delivered the certificate to grantor.

NOW, THEREFORE, by virtue of said Writ of Execution, and in consideration of the sum paid for the real property at the sale, the grantor has granted, bargained, sold and conveyed and by these presents does grant, bargain,



sell and convey unto the grantee, grantee's heirs, successors, and assigns, that certain real property situated in Klamath County, Oregon, described as follows, to-wit:

A TRACT OF LAND SITUATED IN THE NORTHWEST QUARTER SOUTHEAST QUARTER OF SECTION 14, TOWNSHIP 39 SOUTH, RANGE 9 EAST OF THE WILLAMETTE MERIDIAN, MORE PARTICULARLY DESCRIBED AS FOLLOWS:

BEGINNING AT AN IRON PIN ON THE WEST BOUNDARY OF HOMEDALE ROAD, SAID POINT BEING WEST A DISTANCE OF 30 FEET AND SOUTH A DISTANCE OF 1510 FEET FROM THE NORTHEAST CORNER OF THE SOUTHWEST QUARTER NORTHEAST QUARTER OF SAID SECTION 14; THENCE SOUTH ALONG THE WEST BOUNDARY OF HOMEDALE ROAD A DISTANCE OF 210.0 FEET TO AN IRON PIN; THENCE WEST A DISTANCE OF 390.2 FEET TO AN IRON PIN THE EASTERLY RIGHT OF WAY OF LATERAL F-5 (OR LATERAL A-3-B); THENCE NORTHEASTERLY ALONG SAID EASTERLY RIGHT OF WAY LINE TO AN IRON PIN LOCATED WEST A DISTANCE OF 366.6 FEET FROM ABOVE DESCRIBED BEGINNING POINT; THENCE EAST A DISTANCE OF 366.6 FEET, MORE OR LESS, TO THE POINT OF BEGINNING.

COMMONLY KNOWN AS 5540 HOMEDALE ROAD, KLAMATH FALLS, OREGON 97603.

Together with all of the tenements, hereditaments and appurtenances thereunto belonging or in anywise appertaining and all of the interest of the defendant(s) (and each of them) in and to the real property;

TO HAVE AND TO HOLD the same unto the grantee and grantee's heirs, successors, and assigns forever.

The true and actual consideration paid for this Sheriff's Deed, stated in terms of dollars, is \$30.00.

IN WITNESS WHEREOF, the grantor has executed this instrument.


**BEFORE SIGNING OR ACCEPTING THIS INSTRUMENT, THE PERSON TRANSFERRING FEE TITLE SHOULD INQUIRE ABOUT THE PERSON'S RIGHTS, IF ANY, UNDER ORS 195.300, 195.301 AND 195.305 TO 195.336 AND SECTIONS 5 TO 11, CHAPTER 424, OREGON LAWS 2007 AND SECTIONS 2 TO 9 AND 17, CHAPTER 855, OREGON LAWS 2009, AND SECTIONS 2 TO 7, CHAPTER 8, OREGON LAWS 2010. THIS INSTRUMENT DOES NOT ALLOW USE OF THE PROPERTY DESCRIBED IN THIS INSTRUMENT IN VIOLATION OF APPLICABLE LAND USE LAWS AND REGULATIONS. BEFORE SIGNING OR ACCEPTING THIS INSTRUMENT, THE PERSON ACQUIRING FEE TITLE TO THE PROPERTY SHOULD CHECK WITH THE APPROPRIATE CITY OR COUNTY PLANNING DEPARTMENT TO VERIFY THAT THE UNIT OF LAND BEING TRANSFERRED IS A LAWFULLY ESTABLISHED LOT OR PARCEL, AS DEFINED**



OFFICIAL SEAL  
JULIE C. ALMAND  
NOTARY PUBLIC-ORE  
COMMISSION NO. 486  
COMMISSION EXPIRES JUL

IN ORS 92.010 OR 215.010, TO VERIFY THE  
APPROVED USES OF THE LOT OR PARCEL, TO  
DETERMINE ANY LIMITS ON LAWSUITS  
AGAINST FARMING OR FOREST PRACTICES,  
AS DEFINED IN ORS 30.930, AND TO INQUIRE  
ABOUT THE RIGHTS OF NEIGHBORING  
PROPERTY OWNERS, IF ANY, UNDER ORS  
195.300, 195.301 AND 195.305 TO 195.336 AND  
SECTIONS 5 TO 11, CHAPTER 424, OREGON  
LAWS 2007, AND SECTIONS 2 TO 9 AND 17,  
CHAPTER 855, OREGON LAWS 2009, AND  
SECTIONS 2 TO 7, CHAPTER 8, OREGON LAWS  
2010.


Frank Skrah, Sheriff of Klamath County, Oregon

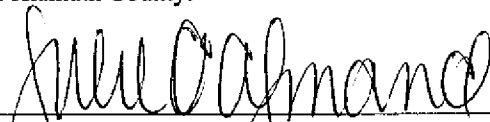
  
Deputy Lori Garrard

STATE OF OREGON   )  
                                  ) ss  
County of Klamath   )

This instrument was acknowledged before me on 1/29/15.

by Lori Garrard, Deputy for Frank Skrah, as Sheriff of Klamath County.



  
Notary Public for the State of Oregon  
My commission expires: 7/28/17

