



2015-002029
Klamath County, Oregon
03/09/2015 12:31:02 PM
Fee: \$52.00

THIS SPACE RESERVE

After recording return to:

Glenn L. Smith

4825 Falcon Drive

Klamath Falls, OR 97601

Until a change is requested all tax statements
shall be sent to the following address:

Glenn L. Smith

4825 Falcon Drive

Klamath Falls, OR 97601

File No. 33186AM

STATUTORY WARRANTY DEED

Robert David Mooers and Pamela G. Mooers, as Tenants by the Entirety ,

Grantor(s), hereby convey and warrant to

Glenn L. Smith ,

Grantee(s), the following described real property in the County of Klamath and State of Oregon free of encumbrances except as specifically set forth herein:

Lot 1299, Tract 1443, a replat of Lots 595-602, 604-605, Falcon Drive and Red Tail Drive of Tract 1340, Running Y Resort Phase 7, according to the official plat thereof on file in the office of the County Clerk of Klamath County, Oregon.

FOR INFORMATION PURPOSES ONLY, THE MAP/TAX ACCT #(S) ARE REFERENCED HERE:

3808-009DD-00200-000 R891591

The true and actual consideration for this conveyance is **\$140,000.00.**

The above-described property is free of encumbrances except all those items of record, if any, as of the date of this deed and those shown below, if any:

BEFORE SIGNING OR ACCEPTING THIS INSTRUMENT, THE PERSON TRANSFERRING FEE TITLE SHOULD INQUIRE ABOUT THE PERSON'S RIGHTS, IF ANY, UNDER ORS 195.300, 195.301 AND 195.305 TO 195.336 AND SECTIONS 5 TO 11, CHAPTER 424, OREGON LAWS 2007, SECTIONS 2 TO 9 AND 17, CHAPTER 855, OREGON LAWS 2009, AND SECTIONS 2 TO 7, CHAPTER 8, OREGON LAWS 2010. THIS INSTRUMENT DOES NOT ALLOW USE OF THE PROPERTY DESCRIBED IN THIS INSTRUMENT IN VIOLATION OF APPLICABLE LAND USE LAWS AND REGULATIONS. BEFORE SIGNING OR ACCEPTING THIS INSTRUMENT, THE PERSON ACQUIRING FEE TITLE TO THE PROPERTY SHOULD CHECK WITH THE APPROPRIATE CITY OR COUNTY PLANNING DEPARTMENT TO VERIFY THAT THE UNIT OF LAND BEING TRANSFERRED IS A LAWFULLY ESTABLISHED LOT OR PARCEL, AS DEFINED IN ORS 92.010 OR 215.010, TO VERIFY THE APPROVED USES OF THE LOT OR PARCEL, TO DETERMINE ANY LIMITS ON LAWSUITS AGAINST FARMING OR FOREST PRACTICES, AS DEFINED IN ORS 30.930, AND TO INQUIRE ABOUT THE RIGHTS OF NEIGHBORING PROPERTY OWNERS, IF ANY, UNDER ORS 195.300, 195.301 AND 195.305 TO 195.336 AND SECTIONS 5 TO 11, CHAPTER 424, OREGON LAWS 2007, SECTIONS 2 TO 9 AND 17, CHAPTER 855, OREGON LAWS 2009, AND SECTIONS 2 TO 7, CHAPTER 8, OREGON LAWS 2010.

Dated this 5 day of March 2015


SEE ALSO SIGNATURE PAGE ATTACHED HERETO AND MADE A PART HEREOF BY THIS REFERENCE


Robert David Mooers
Robert David Mooers

State of Oregon) ss
County of Jackson)

On this 5 day of March, 2015, before me, _____ a Notary Public in and for said state, personally appeared Robert David Mooers, known or identified to me to be the person(s) whose name(s) is/are subscribed to the within Instrument and acknowledged to me that he/she/they executed same.
IN WITNESS WHEREOF, I have hereunto set my hand and affixed my official seal the day and year in this certificate first above written.

Kelli S. Hobenson
Notary Public for the State of Oregon
Residing at: Medford
Commission Expires: 2.2.16





Pamela G. Mooers

State of Oregon } ss
County of Klamath }

On this 5th day of March, 2015, before me, Marjorie A. Stuart, a Notary Public in and for said state, personally appeared Pamela G. Mooers, known or identified to me to be the person(s) whose name(s) is/are subscribed to the within Instrument and acknowledged to me that he/she/they executed same.

IN WITNESS WHEREOF, I have hereunto set my hand and affixed my official seal the day and year in this certificate first above written.


Notary Public for the State of Oregon
Residing at: Klamath Falls, OR
Commission Expires: 12/3/18

