

AmeriTitle 040215C-000001
Gordon E. Toso and Lynell C. Toso

26642 Rocky Point Road

Klamath Falls, OR 97601

Grantor's Name and Address

Toso Loving Trust

26642 Rocky Point Road

Klamath Falls, OR 97601

Grantee's Name and Address

After recording return to:

Toso Loving Trust

26642 Rocky Point Road

Klamath Falls, OR 97601

Until a change is requested all tax statements
shall be sent to the following address:

No Change

=====

BARGAIN AND SALE DEED

KNOW ALL MEN BY THESE PRESENTS, That

Gordon E. Toso and Lynell C. Toso, as tenants by the entirety,

hereinafter called Grantor, for the consideration hereinafter stated, does hereby grant, bargain, sell and convey unto

Gordon E. Toso and Lynell C. Toso, Trustees of the Toso Loving Trust, dated February 1, 2002

hereinafter called Grantee, and unto Grantee's heirs, successors and assigns all of that certain real property with the tenements, hereditaments and appurtenances thereunto belonging or in anyway appertaining, situated in the County of **Klamath**, State of Oregon, described as follows, to wit:

Lots 199 and 200 of THIRD ADDITION TO SPORTSMAN PARK, according to the official plat thereof on file in the office of the County Clerk, Klamath County, Oregon.

The true and actual consideration paid for this transfer, stated in terms of dollars, is Change Vesting/Estate Planning

However, the actual consideration consists of or includes other property or value given or promised which is the whole / part of the consideration.


To Have and to Hold the same unto grantee and grantee's heirs, successors and assigns forever.

In construing this deed, where the context so requires, the singular includes the plural and all grammatical changes shall be made so that this deed shall apply equally to corporations and to individuals.


AmeriTitle WAS REQUESTED TO
RECORD THIS INSTRUMENT AS
AN ACCOMMODATION. IT HAS NOT
BEEN EXAMINED FOR SUFFICIENCY
OR ITS EFFECT UPON THE TITLE.

BEFORE SIGNING OR ACCEPTING THIS INSTRUMENT, THE PERSON TRANSFERRING FEE TITLE SHOULD INQUIRE ABOUT THE PERSON'S RIGHTS, IF ANY, UNDER ORS 195.300, 195.301 AND 195.305 TO 195.336 AND SECTIONS 5 TO 11, CHAPTER 424, OREGON LAWS 2007, SECTIONS 2 TO 9 AND 17, CHAPTER 855, OREGON LAWS 2009, AND SECTIONS 2 TO 7, CHAPTER 8, OREGON LAWS 2010. THIS INSTRUMENT DOES NOT ALLOW USE OF THE PROPERTY DESCRIBED IN THIS INSTRUMENT IN VIOLATION OF APPLICABLE LAND USE LAWS AND REGULATIONS. BEFORE SIGNING OR ACCEPTING THIS INSTRUMENT, THE PERSON ACQUIRING FEE TITLE TO THE PROPERTY SHOULD CHECK WITH THE APPROPRIATE CITY OR COUNTY PLANNING DEPARTMENT TO VERIFY THAT THE UNIT OF LAND BEING TRANSFERRED IS A LAWFULLY ESTABLISHED LOT OR PARCEL, AS DEFINED IN ORS 92.010 OR 215.010, TO VERIFY THE APPROVED USES OF THE LOT OR PARCEL, TO DETERMINE ANY LIMITS ON LAWSUITS AGAINST FARMING OR FOREST PRACTICES, AS DEFINED IN ORS 30.930, AND TO INQUIRE ABOUT THE RIGHTS OF NEIGHBORING PROPERTY OWNERS, IF ANY, UNDER ORS 195.300, 195.301 AND 195.305 TO 195.336 AND SECTIONS 5 TO 11, CHAPTER 424, OREGON LAWS 2007, SECTIONS 2 TO 9 AND 17, CHAPTER 855, OREGON LAWS 2009, AND SECTIONS 2 TO 7, CHAPTER 8, OREGON LAWS 2010.

In Witness Whereof, the grantor has executed this instrument this 27 day of March, 2015;



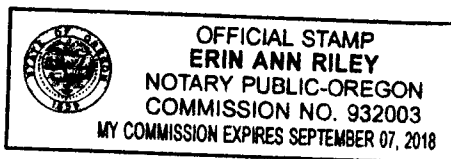
Gordon E. Toso




Lynell C. Toso

State of Oregon
County of Jackson

This instrument was acknowledged before me on March 27, 2015 by Gordon E. Toso and Lynell C. Toso .





(Notary Public for Oregon)
My commission expires 9-7-2018