

2015-003529

Klamath County, Oregon

04/15/2015 03:41:32 PM

Fee: \$52.00

157 2416768-LW



After recording return to:
Tom and Kimberly Luna
4720 Sunset Ridge Road
Klamath Falls, OR 97601

Until a change is requested all tax
statements shall be sent to the
following address:
Tom and Kimberly Luna
4720 Sunset Ridge Road
Klamath Falls, OR 97601

File No.: 7021-2416768 (LW)
Date: April 14, 2015

THIS SPACE RESERVED FOR RECORDER'S USE

STATUTORY BARGAIN AND SALE DEED

Tom Luna, Grantor, conveys to **Tom Luna and Kimberly Luna, husband and wife as Tenants by the Entirety**, Grantee, the following described real property:

See Legal Description attached hereto as Exhibit A and by this reference incorporated herein.

The true consideration for this conveyance is **\$0.00 (adding Spouse)**. (Here comply with requirements of ORS 93.030)

BEFORE SIGNING OR ACCEPTING THIS INSTRUMENT, THE PERSON TRANSFERRING FEE TITLE SHOULD INQUIRE ABOUT THE PERSON'S RIGHTS, IF ANY, UNDER ORS 195.300, 195.301 AND 195.305 TO 195.336 AND SECTIONS 5 TO 11, CHAPTER 424, OREGON LAWS 2007, SECTIONS 2 TO 9 AND 17, CHAPTER 855, OREGON LAWS 2009, AND SECTIONS 2 TO 7, CHAPTER 8, OREGON LAWS 2010. THIS INSTRUMENT DOES NOT ALLOW USE OF THE PROPERTY DESCRIBED IN THIS INSTRUMENT IN VIOLATION OF APPLICABLE LAND USE LAWS AND REGULATIONS. BEFORE SIGNING OR ACCEPTING THIS INSTRUMENT, THE PERSON ACQUIRING FEE TITLE TO THE PROPERTY SHOULD CHECK WITH THE APPROPRIATE CITY OR COUNTY PLANNING DEPARTMENT TO VERIFY THAT THE UNIT OF LAND BEING TRANSFERRED IS A LAWFULLY ESTABLISHED LOT OR PARCEL, AS DEFINED IN ORS 92.010 OR 215.010, TO VERIFY THE APPROVED USES OF THE LOT OR PARCEL, TO DETERMINE ANY LIMITS ON LAWSUITS AGAINST FARMING OR FOREST PRACTICES, AS DEFINED IN ORS 30.930, AND TO INQUIRE ABOUT THE RIGHTS OF NEIGHBORING PROPERTY OWNERS, IF ANY, UNDER ORS 195.300, 195.301 AND 195.305 TO 195.336 AND SECTIONS 5 TO 11, CHAPTER 424, OREGON LAWS 2007, SECTIONS 2 TO 9 AND 17, CHAPTER 855, OREGON LAWS 2009, AND SECTIONS 2 TO 7, CHAPTER 8, OREGON LAWS 2010.

Dated this 15 day of April, 2015.


F.
57.00

APN: R421653

Bargain and Sale Deed
- continued

File No.: 7021-2416768 (LW)

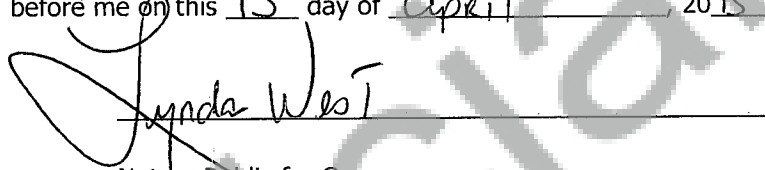
Date: 04/14/2015



Tom Luna

STATE OF Oregon)
)ss.
County of Klamath)

This instrument was acknowledged before me on this 15 day of April, 2015
by .



Notary Public for Oregon
My commission expires: 2-10-17




EXHIBIT A

LEGAL DESCRIPTION: Real property in the County of Klamath, State of Oregon, described as follows:

A tract of land situated in Government Lot 2, Section 13, Township 38 South, Range 8 East of the Willamette Meridian, more particularly described as follows:

Beginning at the iron pin marking the Northeast corner of Government Lot 2, Section 13, Township 38 South, Range 8 East of the Willamette Meridian, Klamath County, Oregon; thence South 8°26' West along the West boundary of that parcel described in Klamath County Deed Records Volume M68 page 1815, 293.50 feet to an iron pin; thence South 29°48' West, 362.23 feet to an iron pin marking the Southwest corner of that parcel described in Klamath County Deed Records Volume M68 page 1815; thence North 53°13' West 106.08 feet to an iron pin; thence North 61°27' West 722.02 feet; thence North 80°19' West 38.30 feet; thence North 189.63 feet to a point on the North boundary line of said Government Lot 2; thence East along said North boundary line 980.00 feet to the point of beginning. EXCEPTING a 60 foot strip along the South Boundary and a 60 foot strip along the East boundary for roads.