



2015-005263

Klamath County, Oregon

05/22/2015 03:31:21 PM

Fee: \$47.00

THIS SPACE RESERVED FOR RECORDER'S USE

After recording return to:

Tommy Joe Vigil and Mary Helen Vigil

1836 Chapulin Ln
Fullbrook, CA 92028

Until a change is requested all tax statements
shall be sent to the following address:

Tommy Joe Vigil and Mary Helen Vigil

1836 Chapulin Ln
Fullbrook, CA 92028

File No. 44358AM

STATUTORY WARRANTY DEED

Frank R. Hernandez and Olivia M. Hernandez, as Tenants by the Entirety

Grantor(s), hereby convey and warrant to

Tommy Joe Vigil and Mary Helen Vigil, as Tenants by the Entirety

Grantee(s), the following described real property in the County of Klamath and State of Oregon free of encumbrances except as specifically set forth herein:

Lot 1 in Block 21 of TRACT 1010, FIRST ADDITION TO FERGUSON MOUNTAIN PINES, according to the official plat thereof on file in the office of the County Clerk, Klamath County, Oregon.


The true and actual consideration for this conveyance is \$3,000.00.


The above-described property is free of encumbrances except all those items of record, if any, as of the date of this deed and those shown below, if any:

47AMT

BEFORE SIGNING OR ACCEPTING THIS INSTRUMENT, THE PERSON TRANSFERRING FEE TITLE SHOULD INQUIRE ABOUT THE PERSON'S RIGHTS, IF ANY, UNDER ORS 195.300, 195.301 AND 195.305 TO 195.336 AND SECTIONS 5 TO 11, CHAPTER 424, OREGON LAWS 2007, SECTIONS 2 TO 9 AND 17, CHAPTER 855, OREGON LAWS 2009, AND SECTIONS 2 TO 7, CHAPTER 8, OREGON LAWS 2010. THIS INSTRUMENT DOES NOT ALLOW USE OF THE PROPERTY DESCRIBED IN THIS INSTRUMENT IN VIOLATION OF APPLICABLE LAND USE LAWS AND REGULATIONS. BEFORE SIGNING OR ACCEPTING THIS INSTRUMENT, THE PERSON ACQUIRING FEE TITLE TO THE PROPERTY SHOULD CHECK WITH THE APPROPRIATE CITY OR COUNTY PLANNING DEPARTMENT TO VERIFY THAT THE UNIT OF LAND BEING TRANSFERRED IS A LAWFULLY ESTABLISHED LOT OR PARCEL, AS DEFINED IN ORS 92.010 OR 215.010, TO VERIFY THE APPROVED USES OF THE LOT OR PARCEL, TO DETERMINE ANY LIMITS ON LAWSUITS AGAINST FARMING OR FOREST PRACTICES, AS DEFINED IN ORS 30.930, AND TO INQUIRE ABOUT THE RIGHTS OF NEIGHBORING PROPERTY OWNERS, IF ANY, UNDER ORS 195.300, 195.301 AND 195.305 TO 195.336 AND SECTIONS 5 TO 11, CHAPTER 424, OREGON LAWS 2007, SECTIONS 2 TO 9 AND 17, CHAPTER 855, OREGON LAWS 2009, AND SECTIONS 2 TO 7, CHAPTER 8, OREGON LAWS 2010.


Dated this 15TH day of May, 2015.


Frank R. Hernandez


Olivia M. Hernandez

State of CA } ss
County of Riverside }

On this 15 day of May, 2015, before me, Mark Johnson a Notary Public in and for said state, personally appeared Frank R. Hernandez and Olivia M. Hernandez, known or identified to me to be the person(s) whose name(s) is/are subscribed to the within Instrument and acknowledged to me that he/she/they executed same. IN WITNESS WHEREOF, I have hereunto set my hand and affixed my official seal the day and year in this certificate first above written.


Notary Public for the State of CA
Residing at: Riverside Co.
Commission Expires: 8-8-2016

