



2015-005519
Klamath County, Oregon
05/29/2015 09:30:18 AM
Fee: \$47.00

THIS SPACE RESERVED FOR RECORDER'S USE

After recording return to:

Gloria J. Steiner, Trustee

9026 Arant Rd.

Klamath Falls, OR 97603

Until a change is requested all tax statements
shall be sent to the following address:

Same as above

File No. 50080AM

STATUTORY WARRANTY DEED

Gregory G. Johnson and Stephanie A. Johnson, as Tenants by the Entirety,

Grantor(s), hereby convey and warrant to

Gloria J. Steiner Trustee of the Gloria J. Steiner Trust U.T.A.D. October 11, 2007,

Grantee(s), the following described real property in the County of Klamath and State of Oregon free of encumbrances except as specifically set forth herein:

Lot 1 of Tract 1383, SIERRA HEIGHTS, according to the official plat thereof on file in the office of the County Clerk, Klamath County, Oregon.

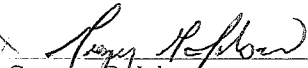
The true and actual consideration for this conveyance is \$270,000.00.


The above-described property is free of encumbrances except all those items of record, if any, as of the date of this deed and those shown below, if any:

47AMT

BEFORE SIGNING OR ACCEPTING THIS INSTRUMENT, THE PERSON TRANSFERRING FEE TITLE SHOULD INQUIRE ABOUT THE PERSON'S RIGHTS, IF ANY, UNDER ORS 195.300, 195.301 AND 195.305 TO 195.336 AND SECTIONS 5 TO 11, CHAPTER 424, OREGON LAWS 2007, SECTIONS 2 TO 9 AND 17, CHAPTER 855, OREGON LAWS 2009, AND SECTIONS 2 TO 7, CHAPTER 8, OREGON LAWS 2010. THIS INSTRUMENT DOES NOT ALLOW USE OF THE PROPERTY DESCRIBED IN THIS INSTRUMENT IN VIOLATION OF APPLICABLE LAND USE LAWS AND REGULATIONS. BEFORE SIGNING OR ACCEPTING THIS INSTRUMENT, THE PERSON ACQUIRING FEE TITLE TO THE PROPERTY SHOULD CHECK WITH THE APPROPRIATE CITY OR COUNTY PLANNING DEPARTMENT TO VERIFY THAT THE UNIT OF LAND BEING TRANSFERRED IS A LAWFULLY ESTABLISHED LOT OR PARCEL, AS DEFINED IN ORS 92.010 OR 215.010, TO VERIFY THE APPROVED USES OF THE LOT OR PARCEL, TO DETERMINE ANY LIMITS ON LAWSUITS AGAINST FARMING OR FOREST PRACTICES, AS DEFINED IN ORS 30.930, AND TO INQUIRE ABOUT THE RIGHTS OF NEIGHBORING PROPERTY OWNERS, IF ANY, UNDER ORS 195.300, 195.301 AND 195.305 TO 195.336 AND SECTIONS 5 TO 11, CHAPTER 424, OREGON LAWS 2007, SECTIONS 2 TO 9 AND 17, CHAPTER 855, OREGON LAWS 2009, AND SECTIONS 2 TO 7, CHAPTER 8, OREGON LAWS 2010.

Dated this 21st day of May, 2015.

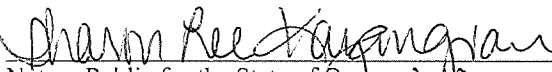


Gregory G. Johnson


Stephanie A. Johnson

State of WA } ss
~~Oregon~~
County of Clark

On this 21st day of May, 2015, before me, Sharon Lee Kazangian a Notary Public in and for said state, personally appeared Gregory G. Johnson and Stephanie A. Johnson, known or identified to me to be the person(s) whose name(s) is/are subscribed to the within Instrument and acknowledged to me that he/she/they executed same.
IN WITNESS WHEREOF, I have hereunto set my hand and affixed my official seal the day and year in this certificate first above written.



Notary Public for the State of ~~Oregon~~ WA
Residing at: 6715 NE 63rd St. #103, Vanc. 98661
Commission Expires: 12/1/16

