



After recording return to:

Diana N. Daibes

1965 Columbia Pike Apartment 34

Arlington, VA 22204

Until a change is requested all tax statements shall be sent to the following address:

Diana N. Daibes

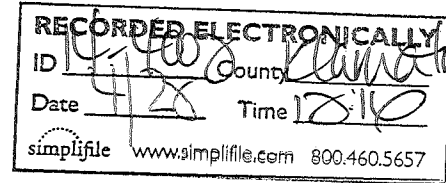
1965 Columbia Pike Apartment 34

Arlington, VA 22204

Escrow No. MT99651-MS

Title No. 0099651


SWD r.020212



2015-006369
Klamath County, Oregon
06/17/2015 02:49:40 PM
Fee: \$47.00

This document is being re-recorded to correct the grantor information as shown on document recorded as document #2014-004002.

STATUTORY WARRANTY DEED

 **Najat Daibes**, individually and as trustee of the Daibes Loving Trust dated July 30, 2008,

Grantor(s), hereby convey and warrant to

Diana N. Daibes,

Grantee(s), the following described real property in the County of **KLAMATH** and State of Oregon free of encumbrances except as specifically set forth herein:

Lot 8 in Block 12 of NORTH KLAMATH FALLS ADDITION TO THE CITY OF KLAMATH FALLS, OREGON, according to the official plat thereof on file in the office of the County Clerk of Klamath County, Oregon.


The true and actual consideration for this conveyance is **\$140,000.00**.

The above-described property is free of encumbrances except all those items of record, if any, as of the date of this deed and those shown below, if any:

424447

BEFORE SIGNING OR ACCEPTING THIS INSTRUMENT, THE PERSON TRANSFERRING FEE TITLE SHOULD INQUIRE ABOUT THE PERSON'S RIGHTS, IF ANY, UNDER ORS 195.300, 195.301 AND 195.305 TO 195.336 AND SECTIONS 5 TO 11, CHAPTER 424, OREGON LAWS 2007, SECTIONS 2 TO 9 AND 17, CHAPTER 855, OREGON LAWS 2009, AND SECTIONS 2 TO 7, CHAPTER 8, OREGON LAWS 2010. THIS INSTRUMENT DOES NOT ALLOW USE OF THE PROPERTY DESCRIBED IN THIS INSTRUMENT IN VIOLATION OF APPLICABLE LAND USE LAWS AND REGULATIONS. BEFORE SIGNING OR ACCEPTING THIS INSTRUMENT, THE PERSON ACQUIRING FEE TITLE TO THE PROPERTY SHOULD CHECK WITH THE APPROPRIATE CITY OR COUNTY PLANNING DEPARTMENT TO VERIFY THAT THE UNIT OF LAND BEING TRANSFERRED IS A LAWFULLY ESTABLISHED LOT OR PARCEL, AS DEFINED IN ORS 92.010 OR 215.010, TO VERIFY THE APPROVED USES OF THE LOT OR PARCEL, TO DETERMINE ANY LIMITS ON LAWSUITS AGAINST FARMING OR FOREST PRACTICES, AS DEFINED IN ORS 30.930, AND TO INQUIRE ABOUT THE RIGHTS OF NEIGHBORING PROPERTY OWNERS, IF ANY, UNDER ORS 195.300, 195.301 AND 195.305 TO 195.336 AND SECTIONS 5 TO 11, CHAPTER 424, OREGON LAWS 2007, SECTIONS 2 TO 9 AND 17, CHAPTER 855, OREGON LAWS 2009, AND SECTIONS 2 TO 7, CHAPTER 8, OREGON LAWS 2010.

Dated this 25th day of April, 2014

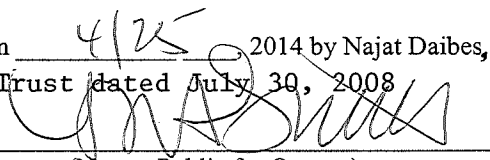


JD


Najat Daibes, individually and as trustee of the Daibes Loving Trust dated July 30, 2008

State of Oregon
County of Klamath

This instrument was acknowledged before me on 4/25, 2014 by Najat Daibes, individually and as trustee of the Daibes Loving Trust dated July 30, 2008



(Notary Public for Oregon)



My commission expires 12/20/14