

18 2491406 - MT



After recording return to:  
Efrain Murillo  
4512 Clinton Ave  
Klamath Falls, OR 97603

Until a change is requested all tax  
statements shall be sent to the  
following address:  
Efrain Murillo  
4512 Clinton Ave  
Klamath Falls, OR 97603

File No.: 7021-2491406 (MT)  
Date: July 23, 2015

2015-008329

Klamath County, Oregon

07/27/2015 12:43:46 PM

Fee: \$47.00

THIS SPACE RESERVED FOR RECORD

### STATUTORY WARRANTY DEED

**Diana Wales**, Grantor, conveys and warrants to **Efrain Murillo and Ana Rodriguez, husband and wife as tenants by the entirety**, Grantee, the following described real property free of liens and encumbrances, except as specifically set forth herein:

**LEGAL DESCRIPTION:** Real property in the County of Klamath, State of Oregon, described as follows:

**Lot 6, Block 4, First Addition to Bureker Place, according to the official plat thereof on file in the office of the County Clerk of Klamath County, Oregon.**

**Subject to:**


1. The **2015/2016** Taxes, a lien not yet payable.
2. Covenants, conditions, restrictions and/or easements, if any, affecting title, which may appear in the public record, including those shown on any recorded plat or survey.

The true consideration for this conveyance is **\$128,000.00**. (Here comply with requirements of ORS 93.030)

F.  
52.00

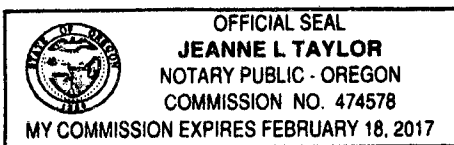
BEFORE SIGNING OR ACCEPTING THIS INSTRUMENT, THE PERSON TRANSFERRING FEE TITLE SHOULD INQUIRE ABOUT THE PERSON'S RIGHTS, IF ANY, UNDER ORS 195.300, 195.301 AND 195.305 TO 195.336 AND SECTIONS 5 TO 11, CHAPTER 424, OREGON LAWS 2007, SECTIONS 2 TO 9 AND 17, CHAPTER 855, OREGON LAWS 2009, AND SECTIONS 2 TO 7, CHAPTER 8, OREGON LAWS 2010. THIS INSTRUMENT DOES NOT ALLOW USE OF THE PROPERTY DESCRIBED IN THIS INSTRUMENT IN VIOLATION OF APPLICABLE LAND USE LAWS AND REGULATIONS. BEFORE SIGNING OR ACCEPTING THIS INSTRUMENT, THE PERSON ACQUIRING FEE TITLE TO THE PROPERTY SHOULD CHECK WITH THE APPROPRIATE CITY OR COUNTY PLANNING DEPARTMENT TO VERIFY THAT THE UNIT OF LAND BEING TRANSFERRED IS A LAWFULLY ESTABLISHED LOT OR PARCEL, AS DEFINED IN ORS 92.010 OR 215.010, TO VERIFY THE APPROVED USES OF THE LOT OR PARCEL, TO DETERMINE ANY LIMITS ON LAWSUITS AGAINST FARMING OR FOREST PRACTICES, AS DEFINED IN ORS 30.930, AND TO INQUIRE ABOUT THE RIGHTS OF NEIGHBORING PROPERTY OWNERS, IF ANY, UNDER ORS 195.300, 195.301 AND 195.305 TO 195.336 AND SECTIONS 5 TO 11, CHAPTER 424, OREGON LAWS 2007, SECTIONS 2 TO 9 AND 17, CHAPTER 855, OREGON LAWS 2009, AND SECTIONS 2 TO 7, CHAPTER 8, OREGON LAWS 2010.


Dated this 24 day of July, 2015.

  
Diana Wales

STATE OF Oregon )  
 )ss.  
County of Klamath )

This instrument was acknowledged before me on this 24 day of July, 2015  
by **Diana Wales**.



  
Notary Public for Oregon  
My commission expires: 2-18-17