



2015-009143
Klamath County, Oregon
08/17/2015 02:56:39 PM
Fee: \$47.00

THIS SPACE RESERVED FOR RECORDER'S USE

After recording return to:

Marcus W. Cox
10527 Wildwood Lane
Klamath Falls, OR 97603

Until a change is requested all tax statements
shall be sent to the following address:

Marcus W. Cox
10527 Wildwood Lane
Klamath Falls, OR 97603

File No. 54041AM

STATUTORY WARRANTY DEED

Larry V. Foster, Jr. and Cynthia M. Foster, Trustees, UDT Foster Family Trust dated March 8, 2014,

Grantor(s), hereby convey and warrant to

Marcus W. Cox,

Grantee(s), the following described real property in the County of Klamath and State of Oregon free of encumbrances except as specifically set forth herein:

Parcel 1 of Land Partition 40-96, being a portion of Lot 6 in Block 7 of FIRST ADDITION TO PINE GROVE PONDEROSA, according to the official plat thereof on file in the office of the County Clerk, Klamath County, Oregon situated in the NE1/4 NE1/4 of Section 8, Township 39 South, Range 10 East of the Willamette Meridian, Klamath County, Oregon.

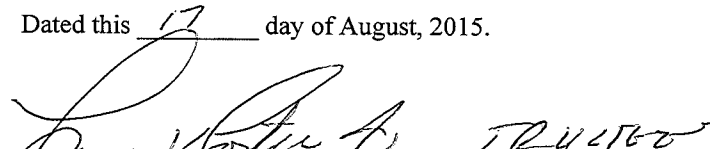
The true and actual consideration for this conveyance is **\$422,000.00**.


The above-described property is free of encumbrances except all those items of record, if any, as of the date of this deed and those shown below, if any:

2015-2016 Real Property Taxes, a lien not yet due and payable.

BEFORE SIGNING OR ACCEPTING THIS INSTRUMENT, THE PERSON TRANSFERRING FEE TITLE SHOULD INQUIRE ABOUT THE PERSON'S RIGHTS, IF ANY, UNDER ORS 195.300, 195.301 AND 195.305 TO 195.336 AND SECTIONS 5 TO 11, CHAPTER 424, OREGON LAWS 2007, SECTIONS 2 TO 9 AND 17, CHAPTER 855, OREGON LAWS 2009, AND SECTIONS 2 TO 7, CHAPTER 8, OREGON LAWS 2010. THIS INSTRUMENT DOES NOT ALLOW USE OF THE PROPERTY DESCRIBED IN THIS INSTRUMENT IN VIOLATION OF APPLICABLE LAND USE LAWS AND REGULATIONS. BEFORE SIGNING OR ACCEPTING THIS INSTRUMENT, THE PERSON ACQUIRING FEE TITLE TO THE PROPERTY SHOULD CHECK WITH THE APPROPRIATE CITY OR COUNTY PLANNING DEPARTMENT TO VERIFY THAT THE UNIT OF LAND BEING TRANSFERRED IS A LAWFULLY ESTABLISHED LOT OR PARCEL, AS DEFINED IN ORS 92.010 OR 215.010, TO VERIFY THE APPROVED USES OF THE LOT OR PARCEL, TO DETERMINE ANY LIMITS ON LAWSUITS AGAINST FARMING OR FOREST PRACTICES, AS DEFINED IN ORS 30.930, AND TO INQUIRE ABOUT THE RIGHTS OF NEIGHBORING PROPERTY OWNERS, IF ANY, UNDER ORS 195.300, 195.301 AND 195.305 TO 195.336 AND SECTIONS 5 TO 11, CHAPTER 424, OREGON LAWS 2007, SECTIONS 2 TO 9 AND 17, CHAPTER 855, OREGON LAWS 2009, AND SECTIONS 2 TO 7, CHAPTER 8, OREGON LAWS 2010.

Dated this 13 day of August, 2015.



Larry V. Foster Jr., Trustee


Cynthia M. Foster, Trustee

State of Oregon} ss.
County of Klamath}

On this 17th day of August, 2015, before me, Stacy M Howard a Notary Public in and for said state, personally appeared Larry V. Foster, Jr. and Cynthia M. Foster known or identified to me to be the person whose name is subscribed to the foregoing instrument as trustee of the Foster Family Trust, and acknowledged to me that he/she/they executed the same as Trustee.

IN WITNESS WHEREOF, I have hereunto set my hand and affixed my official seal the day and year in this certificate first above written.


Notary Public for the State of Oregon
Residing at: Klamath County
Commission Expires: 11-18-15

