

2015-010637

Klamath County, Oregon



00176473201500106370040047

09/28/2015 09:08:06 AM

Fee: \$57.00

Relinquishment Deed

Right of Way Files 7522003, 7522006 – 009

Relinquishment No. 7522000A
Misc. C & A Agreement No. 27075
Chocktoot Street Section
Chiloquin Highway
Klamath County, Oregon

In order to complete terms of Misc. C & A Agreement No. 27075, dated June 25, 2012, between the **STATE OF OREGON, by and through its Department of Transportation**, hereinafter called "State", and **CITY OF CHILOQUIN, a municipal corporation of the State of Oregon, by and through its Elected Officials**, hereinafter called "City", State does hereby relinquish unto City its right, title and interest in the connecting streets or portions thereof as provided for in said agreement: Any right-of-way being conveyed in which State has any title shall be vested in City **ONLY SO LONG AS USED FOR PUBLIC ROAD PURPOSES. IF SAID RIGHT OF WAY IS NO LONGER USED FOR PUBLIC ROAD PURPOSES, IT SHALL AUTOMATICALLY REVERT TO STATE.** The area being relinquished is described in the legal description and accompanying map, marked Exhibit "A" and Exhibit "B", attached hereto and by this reference made a part hereof.

The property above described is transferred subject to the rights of any utilities located within said property and further subject to the rights of the owners of said existing facilities if any there be, to operate, reconstruct, and maintain their utility facilities presently located within said property.

7/23/15

Page 1 - Relinquishment

RETURN TO
OREGON DEPARTMENT OF TRANSPORTATION
RIGHT OF WAY SECTION
4040 FAIRVIEW INDUSTRIAL DRIVE SE MS#2
SALEM OR 97302-1142

Right of Way Files 7522003, 7522006 – 009

Relinquishment No. 7522000A
Misc. C & A Agreement No. 27075
Chocktoot Street Section
Chiloquin Highway
Klamath County, Oregon

The Oregon Transportation Commission, by a duly adopted Delegation Order OTC – 01; Delegation Order No. DIR-03, Paragraph No. A-21; Delegation Order No. HWY 04, Paragraph No. A-8; and Delegation Order No. TSB 04, Paragraph No. A-6, all dated December 1, 2010, authorize the State Right of Way Manager to sign this Relinquishment Deed for and on behalf of the Commission.

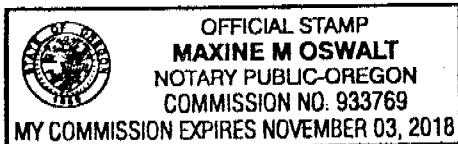
Dated this 28 day of July, 20 15.

**STATE OF OREGON, by and through its
DEPARTMENT OF TRANSPORTATION**

By Joseph A. Gray
Joseph A. Gray, State Right of Way Manager

STATE OF OREGON, County of Marion

Dated JULY 28, 20 15. Personally appeared Joseph A. Gray, stated that he is the State Right of Way Manager for the State of Oregon, Department of Transportation, and that this document was voluntarily signed on behalf of the State of Oregon by authority delegated to him. Before me:



[Signature]
Notary Public for Oregon
My Commission expires NOV. 3, 2018

Title as hereinabove relinquished and as shown on accompanying legal description and map, Exhibit "A" and Exhibit "B", is hereby accepted by City of Chiloquin.

Accepted on behalf of the City of Chiloquin

By MAYOR Joe Hobbs

Date 8-10-15

Relinquish to City of Chiloquin

A parcel of land lying in the NW $\frac{1}{4}$ SE $\frac{1}{4}$ of Section 34, Township 34 South, Range 7 East, W.M., Klamath County, Oregon; the said parcel being that permanent easement for highway right of way purposes and utilities designated as Parcel 1 and described in that Permanent Easement to the State of Oregon, by and through its Department of Transportation, recorded November 1, 2011 in Book 2011, Page 012284, Klamath County Record of Deeds; and being all that portion of those permanent easements for highway right of way purposes and utilities described in that Permanent Easement to the State of Oregon, by and through its Department of Transportation, recorded September 29, 2011 in Book 2011, Page 10903 and designated as Parcel 1 and described in that Permanent Easement to the State of Oregon, by and through its Department of Transportation, recorded September 29, 2011 in Book 2011, Page 10901 both of Klamath County Record of Deeds, lying Southeasterly of the following described line:

Beginning at a point opposite and 40.77 feet Southeasterly of the relocated Chiloquin Highway at Engineer's Center Line Station 7+69.82; thence Northwesterly in a straight line to a point opposite and 42.00 feet Northwesterly of said center line at Engineer's Center Line Station 7+99.94.

ALSO being those permanent easements for slopes designated as Parcel 1 and described in those Permanent Easements to the State of Oregon, by and through its Department of Transportation, recorded September 9, 2011 in Book 2011, Page 10210 and recorded September 26, 2011 in Book 2011, Page 10761, both of Klamath County Record of Deeds.

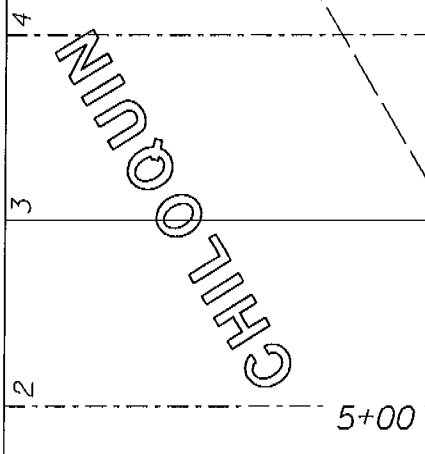
REGISTERED
PROFESSIONAL
LAND SURVEYOR

DIGITAL SIGNATURE

OREGON
JULY 19, 1994
SCOTT RICHARD MORRISON
2674

RENEWS: 12/31/2016

SEC. 34, T. 34 S., R. 7 E., W.M.



CHOCKTOOT STREET

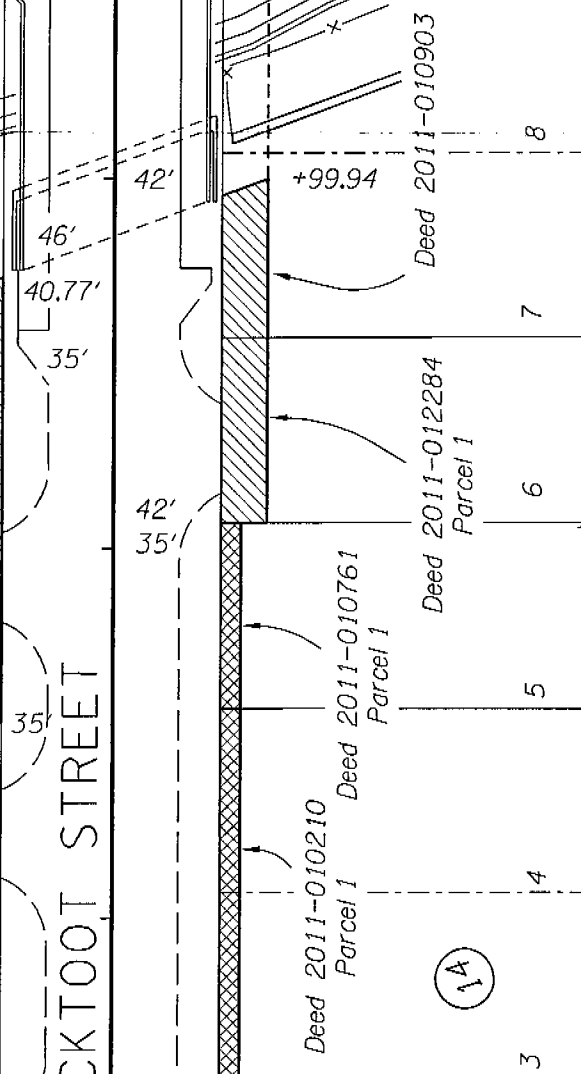
RIVER

REGISTERED
PROFESSIONAL
LAND SURVEYOR

DIGITAL SIGNATURE

OREGON
JULY 19, 1994
SCOTT RICHARD MORRISON
2674

RENEWS: 12/31/2016



PERMANENT EASEMENT FOR HIGHWAY RIGHT OF WAY AND UTILITIES

PERMANENT EASEMENT FOR SLOPES

OREGON DEPARTMENT OF TRANSPORTATION RIGHT OF WAY RELINQUISHMENT EXHIBIT B		SECTION	OR422:WILLIAMSON RIVER BRIDGE #01959	SCALE	1" = 50'
		HIGHWAY	CHILOQUIN HIGHWAY	DATE	MAY, 2015
		COUNTY	KLAMATH COUNTY	FILE	7522000A
SEE DRAWING 11B-5-20					