

187 2533389-LW



After recording return to:
Faye Ardizzone
P.O. Box 225
Chiloquin, OR 97624

Until a change is requested all tax
statements shall be sent to the
following address:
Faye Ardizzone
P.O. Box 225
Chiloquin, OR 97624

File No.: 7021-2533389 (LW)
Date: September 29, 2015

THIS SPACE RESERVED FOR RECORDER'S USE

STATUTORY WARRANTY DEED

Stephen T. Ball and Pamela M. Ball as tenants by the entirety, Grantor, conveys and warrants to **Faye Ardizzone**, Grantee, the following described real property free of liens and encumbrances, except as specifically set forth herein:

LEGAL DESCRIPTION: Real property in the County of Klamath, State of Oregon, described as follows:

Beginning at the Northeast corner of Government Lot 5 in Section 15, Township 34 South, Range 7 East of the Willamette Meridian and running; thence West 944.41 feet along the North line of said Government Lot 5 to an iron pin on the Easterly bank of the Williamson River; thence Southerly along said river bank 1,085 feet to an iron pin, being the True Point of Beginning of this description; thence North 68° East 300 feet to an iron pin; thence South 35° East 73 feet to an iron pin; thence North 68° East 228 feet to an iron pin; thence South 2° East 600 feet to an iron pin; thence South 68° West 208 feet to an iron pin on the Easterly bank of the Williamson River; thence Northerly along said river bank 668 feet, more or less, to the True point of Beginning.

Subject to:


1. Covenants, conditions, restrictions and/or easements, if any, affecting title, which may appear in the public record, including those shown on any recorded plat or survey.


The true consideration for this conveyance is **\$340,000.00**. (Here comply with requirements of ORS 93.030)

F.
52.00

BEFORE SIGNING OR ACCEPTING THIS INSTRUMENT, THE PERSON TRANSFERRING FEE TITLE SHOULD INQUIRE ABOUT THE PERSON'S RIGHTS, IF ANY, UNDER ORS 195.300, 195.301 AND 195.305 TO 195.336 AND SECTIONS 5 TO 11, CHAPTER 424, OREGON LAWS 2007, SECTIONS 2 TO 9 AND 17, CHAPTER 855, OREGON LAWS 2009, AND SECTIONS 2 TO 7, CHAPTER 8, OREGON LAWS 2010. THIS INSTRUMENT DOES NOT ALLOW USE OF THE PROPERTY DESCRIBED IN THIS INSTRUMENT IN VIOLATION OF APPLICABLE LAND USE LAWS AND REGULATIONS. BEFORE SIGNING OR ACCEPTING THIS INSTRUMENT, THE PERSON ACQUIRING FEE TITLE TO THE PROPERTY SHOULD CHECK WITH THE APPROPRIATE CITY OR COUNTY PLANNING DEPARTMENT TO VERIFY THAT THE UNIT OF LAND BEING TRANSFERRED IS A LAWFULLY ESTABLISHED LOT OR PARCEL, AS DEFINED IN ORS 92.010 OR 215.010, TO VERIFY THE APPROVED USES OF THE LOT OR PARCEL, TO DETERMINE ANY LIMITS ON LAWSUITS AGAINST FARMING OR FOREST PRACTICES, AS DEFINED IN ORS 30.930, AND TO INQUIRE ABOUT THE RIGHTS OF NEIGHBORING PROPERTY OWNERS, IF ANY, UNDER ORS 195.300, 195.301 AND 195.305 TO 195.336 AND SECTIONS 5 TO 11, CHAPTER 424, OREGON LAWS 2007, SECTIONS 2 TO 9 AND 17, CHAPTER 855, OREGON LAWS 2009, AND SECTIONS 2 TO 7, CHAPTER 8, OREGON LAWS 2010.


Dated this 28 day of OCT, 2015


Stephen T. Ball


Pamela M. Ball

STATE OF Oregon)
)ss.
County of Klamath)

This instrument was acknowledged before me on this 28 day of October, 2015
by **Stephen T. Ball and Pamela M. Ball.**



Notary Public for Oregon
My commission expires: 2-10-17

