

2015-013645

Klamath County, Oregon



00180045201500136450040048

12/21/2015 01:36:23 PM

Fee: \$57.00

Returned at Counter

After recording return to:

Michael L. Spencer

**Lis Pendens Cover Sheet & Party Addresses**

**Reference number of the documents:**

15CV34102

**Plaintiffs:**

Investusa Holding Enterprises, LLC

**Defendants:**

Klamath Falls Partners, LLC

**Name and Address of All Parties:**

Investusa Holding Enterprises, LLC  
POI Box 18445  
Encino, CA 91416

Klamath Falls Partners LLC  
270 Saint Paul Street, Suite 300  
Denver, CO 80206

**Occupants of the Property**

None

- 1
- 2
- 3
- 4
- 5
- 6
- 7
- 8
- 9
- 10
- 11
- 12
- 13
- 14
- 15
- 16
- 17
- 18
- 19
- 20
- 21
- 22
- 23
- 24


Case No. 15CV34102

VS.

Defendant.


See attached Exhibit "A"

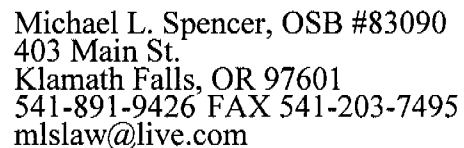
Dated this 21<sup>th</sup> day of December, 2015.

  
Michael J. Sanger OSD

Michael L. Spencer, OSB #83090  
Of Attorneys for Plaintiffs

County of Klamath

  
Notary Public for Oregon



**EXHIBIT "A"**

**DESCRIPTION OF THE PROPERTY**

Real property in the City of Klamath, County of Klamath, State of Oregon, described as follows:

**PARCEL 1:**

LOTS 3, 4, 10, 16, 17, 19, 22, 23, 31, 33-37, 39-44, 46-51, 53, 55-60, 62-64, 67, 68, 71, 73, 77-79, 81, 84, 85, 87-94, 105, 107 AND 108 OF TRACT 1472, RIDGEWATER SUBDIVISION, PHASE 1, ACCORDING TO THE OFFICIAL PLAT THEREOF ON FILE IN THE OFFICE OF THE COUNTY CLERK OF KLAMATH COUNTY, OREGON.

Together With private roads known as Juniper Mountain Way and Bryant Butte Loop as shown on the recorded plat of Tract 1472 Ridgewater Subdivision, Phase 1.

ALSO TOGETHER WITH an easement for public utility and incidental purposes recorded January 26, 2007 in Volume 2007 Page 001435, Records of Klamath County, Oregon.

**PARCEL 2:**

LOTS 115-133, 140, 141, 144-152, 173-176, 182-184, 188, 191, 192, 199-202, 224-227, 229-240, 242-247, 249, 251, 252, 254-278, 280, 281 AND COMMON AREAS B, C, E AND F OF TRACT 1496, RIDGEWATER SUBDIVISION, PHASE 1, 1ST ADDITION, ACCORDING TO THE OFFICIAL PLAT THEREOF ON FILE IN THE OFFICE OF THE COUNTY CLERK OF KLAMATH COUNTY, OREGON.

Together With private road known as Bailey Mountain Road as shown on the recorded plat of Tract 1496 Ridgewater Subdivision, Phase 1, 1st Addition.

ALSO TOGETHER WITH an easement for public utility and incidental purposes recorded January 26, 2007 in Volume 2007 Page 001436, Records of Klamath County, Oregon.

PARCEL 1 OF LAND PARTITION 39-10, BEING A RE-PLAT OF LOTS 153 THROUGH 172 OF TRACT 1496, RIDGEWATER SUBDIVISION, PHASE 1, 1ST ADDITION, SITUATED IN THE NW 1/4 OF SECTION 36, TOWNSHIP 38 SOUTH, RANGE 8 EAST OF THE WILLAMETTE MERIDIAN, KLAMATH COUNTY, OREGON.

PARCEL 1 OF LAND PARTITION 38-10 BEING A RE-PLAT OF LOTS 203 THROUGH 223 OF TRACT 1496, RIDGEWATER SUBDIVISION, PHASE 1, 1ST ADDITION, SITUATED IN THE NE 1/4 OF SECTION 35, TOWNSHIP SOUTH, RANGE 8 EAST OF THE WILLAMETTE MERIDIAN, KLAMATH COUNTY, OREGON.

**PARCEL 3:**

LOTS 1-19 OF TRACT 1507 BEING A REPLAT OF LOTS 109-114, 134-136, 142, 143 and 193-198, COMMON AREA A AND COMMON AREA D OF TRACT 1496, RIDGEWATER SUBDIVISION, PHASE 1, 1ST ADDITION, ACCORDING TO THE OFFICIAL PLAT THEREOF ON FILE IN THE OFFICE OF THE COUNTY CLERK OF KLAMATH COUNTY, OREGON.

**PARCEL 4: (THE TIMBERS, PHASE 1)**

LOTS 2, 3, 4, 5, 6, 7, 8, 9, 10, 11, 12, 13, 14, 15, 16, 17, 34 AND COMMON AREA A OF TRACT 1506, THE TIMBERS, PHASE 1, ACCORDING TO THE OFFICIAL PLAT THEREOF ON FILE IN THE OFFICE OF THE COUNTY CLERK OF KLAMATH COUNTY, OREGON.

PARCEL 5: (FUTURE DEVELOPMENT RW)

IN TOWNSHIP 38 SOUTH, RANGE 8 EAST OF THE WILLAMETTE MERIDIAN, KLAMATH COUNTY, OREGON.

SECTION 26: THE SOUTHEAST QUARTER, SOUTH HALF NORTHEAST QUARTER, NORTHWEST QUARTER NORTHEAST QUARTER

SECTION 35: ALL THAT PORTION OF SECTION 35 LYING NORTHEASTERLY OF HIGHWAY 140

EXCEPTING THEREFROM TRACT 1472, RIDGEWATER SUBDIVISION, PHASE 1, ACCORDING TO THE OFFICIAL PLAT THEREOF ON FILE IN THE OFFICE OF THE COUNTY CLERK OF KLAMATH COUNTY, OREGON.

ALSO EXCEPTING THEREFROM TRACT 1496, RIDGEWATER SUBDIVISION, PHASE 1, 1ST ADDITION, ACCORDING TO THE OFFICIAL PLAT THEREOF ON FILE IN THE OFFICE OF THE COUNTY CLERK OF KLAMATH COUNTY, OREGON.

PARCEL 6: (FOREST LAND)

PARCELS 2 AND 3 OF LAND PARTITION 16-11, BEING A REPLAT OF PARCEL 3 OF MINOR LAND PARTITION NO. 81-34 LOCATED IN THE SW 1/4 OF SECTION 15, SECTION 22, THE SW 1/4 OF SECTION 23, THE NW 1/4 & SW 1/4 OF SECTION 26, AND THE NE 1/4 OF SECTION 27, TOWNSHIP 38 SOUTH, RANGE 8 EAST OF THE WILLAMETTE MERIDIAN, KLAMATH COUNTY, OREGON.

TOGETHER WITH an easement for access and incidental purposes, 30 feet in width, as shown on said Land Partition 16-11, Detail B.

ALSO TOGETHER WITH an easement for access and incidental purposes recorded January 19, 2012 in 2012-491, Records of Klamath County, Oregon.

PARCEL 7: (FUTURE DEVELOPMENT RW)

IN TOWNSHIP 38 SOUTH, RANGE 8 EAST OF THE WILLAMETTE MERIDIAN, KLAMATH COUNTY, OREGON

SECTION 25: SOUTH HALF SOUTHWEST QUARTER, NORTHWEST QUARTER SOUTHWEST QUARTER, SOUTHWEST QUARTER NORTHWEST QUARTER, THAT PORTION OF THE SOUTHEAST NORTHWEST AND NORTHEAST SOUTHWEST LYING SOUTHERLY AND WESTERLY OF LAKESHORE GARDEN SUBDIVISION.

SECTION 36: NORTHWEST QUARTER AND THAT PORTION SOUTHWEST QUARTER LYING NORTHEASTERLY OF HIGHWAY 140.

EXCEPTING THEREFROM TRACT 1472, RIDGEWATER SUBDIVISION, PHASE 1, ACCORDING TO THE OFFICIAL PLAT THEREOF ON FILE IN THE OFFICE OF THE COUNTY CLERK OF KLAMATH COUNTY, OREGON.

ALSO EXCEPTING THEREFROM TRACT 1496, RIDGEWATER SUBDIVISION PHASE 1, 1ST ADDITION, ACCORDING TO THE OFFICIAL PLAT THEREOF ON FILE IN THE OFFICE OF THE COUNTY CLERK, KLAMATH COUNTY, OREGON.