

**SHERIFF'S DEED**

Grantor:

**KLAMATH COUNTY SHERIFF'S  
OFFICE  
3300 VANDENBERG ROAD  
KLAMATH FALLS, OR 97603**

**2016-000335**

**Klamath County, Oregon**

**01/13/2016 11:27:37 AM**

**Fee: \$57.00**

Grantee:

**U.S. BANK NA, SUCCESSOR TRUSTEE  
TO BANK OF AMERICA, NA,  
SUCCESSOR IN INTEREST TO  
LASALLE BANK NA, ON BEHALF OF  
THE REGISTERED HOLDERS OF  
BEAR STEARNS ASSET BACKED  
SECURITIES I LLC, ASSET-BACKED  
CERTIFICATES, SERIES 2006-HE8**

After recording return to:

**Select Portfolio Servicing, Inc.  
3815 S.W. Temple  
Salt Lake City, UT 84115-4412**

**SPACE RESERVED  
FOR  
RECORDER'S USE**

Until requested otherwise send all tax  
statements to:

**U.S. BANK NA, SUCCESSOR TRUSTEE  
TO BANK OF AMERICA, NA,  
SUCCESSOR IN INTEREST TO  
LASALLE BANK NA, ON BEHALF OF  
THE REGISTERED HOLDERS OF BEAR  
STEARNS ASSET BACKED  
SECURITIES I LLC, ASSET-BACKED  
CERTIFICATES, SERIES 2006-HE8  
3815 S.W. Temple  
Salt Lake City, UT 84115-4412**

THIS INDENTURE, Made this 12/28/2015, by and between Frank Skrah, Sheriff of Klamath County, Oregon, hereinafter called the grantor, and U.S. BANK NA, SUCCESSOR TRUSTEE TO BANK OF AMERICA, NA, SUCCESSOR IN INTEREST TO LASALLE BANK NA, ON BEHALF OF THE REGISTERED HOLDERS OF BEAR STEARNS ASSET BACKED SECURITIES I LLC, ASSET-BACKED CERTIFICATES, SERIES 2006-HE8, hereinafter called the grantee; WITNESSETH:

RECITALS: In a suit in the Circuit Court of the State of Oregon for Klamath County, Court Case Number 1301388CV, Klamath County Sheriff's Office Number J14-0203, in which U.S. BANK NA, SUCCESSOR TRUSTEE TO BANK OF AMERICA, NA, SUCCESSOR IN INTEREST TO LASALLE BANK NA, ON BEHALF OF THE REGISTERED HOLDERS OF BEAR STEARNS ASSET BACKED



SECURITIES I LLC, ASSET-BACKED CERTIFICATES, SERIES 2006-HE8 was plaintiff(s) and THE UNKNOWN HEIRS AND DEVISEES OF DENISE JEWEL WENCL; CARTER-JONES COLLECTION SERVICE, INC.; CREDIT BUREAU OF KLAMATH COUNTY; UNITED STATES OF AMERICA (INTERNAL REVENUE SERVICE); STATE OF OREGON DEPARTMENT OF REVENUE; JEROME FRANK WENCL JR.; ANTHONY GEHRHARDT; OCCUPANTS OF THE PROPERTY was defendant(s), in which a Writ of Execution in Foreclosure, which was issued on 10/20/2014, directing the sale of that real property, pursuant to which, on 4/24/2015 the real property was sold, subject to redemption, in the manner provided by law, for the sum of \$98,871.00, to U.S. BANK NA, SUCCESSOR TRUSTEE TO BANK OF AMERICA, NA, SUCCESSOR IN INTEREST TO LASALLE BANK NA, ON BEHALF OF THE REGISTERED HOLDERS OF BEAR STEARNS ASSET BACKED SECURITIES I LLC, ASSET-BACKED CERTIFICATES, SERIES 2006-HE8, who was the highest and best bidder, that sum being the highest and best sum bid therefore. At the time of the sale, the purchaser paid the amount bid for the property to the grantor or grantor's predecessor in office. After Grantor received funds in the amount bid at the sale, a certificate of sale, as required by law, was duly executed and delivered to the purchaser.

The real property has not been redeemed from the sale, and the time for so doing has now expired. The grantee herein is the owner and holder of the Certificate of Sale and has delivered the certificate to grantor.

NOW, THEREFORE, by virtue of said Writ of Execution, and in consideration of the sum paid for the real property at the sale, the grantor has granted, bargained, sold and conveyed and by these presents does grant, bargain, sell and convey unto the grantee, grantee's heirs, successors, and assigns, that certain real property situated in Klamath County, Oregon, described as follows, to-wit:

A PORTION OF THE SE1/4 OF THE NW1/4 OF SECTION 2, TOWNSHIP 39 SOUTH, RANGE 9 EAST OF THE WILLAMETTE MERIDIAN, KLAMATH COUNTY, OREGON, DESCRIBED AS FOLLOWS:

BEGINNING AT A POINT ON THE SOUTH BOUNDARY LINE OF SAID SE1/4 OF THE NW1/4 OF SAID SECTION 2, 495 FEET EAST OF THE SOUTHWEST CORNER OF SAID SE1/4 OF

OF  
JULI  
NOTARY  
COMMISS  
COMMISSIO

THE NW1/4 OF SAID SECTION 2; THENCE NORTH AND PARALLEL TO THE WEST LINE OF SAID SE1/4 OF THE NW1/4 OF SAID SECTION 2, 1120 FEET TO THE SOUTHWEST CORNER OF THE TRACT HEREIN CONVEYED BEING THE PLACE OF BEGINNING OF THIS DESCRIPTION; THENCE FROM SAID PLACE OF BEGINNING EAST AND PARALLEL TO THE NORTH LINE OF SAID SE1/4 OF THE NW1/4 OF SAID SECTION 2, 165 FEET; THENCE NORTH AND PARALLEL TO THE WEST LINE OF SAID SE1/4 OF THE NW1/4 OF SAID SECTION 2, 100 FEET; THENCE WEST AND PARALLEL TO THE NORTH LINE OF SAID SE1/4 OF THE NW1/4 OF SAID SECTION 2, 165 FEET; THENCE SOUTH AND PARALLEL TO THE WEST LINE OF SAID SE1/4 OF THE NW1/4 OF SAID SECTION 2, 100 FEET TO THE PLACE OF BEGINNING.

EXCEPTING THEREFROM THE WEST 25 FEET USED FOR ROAD PURPOSES.

TAX PARCEL NUMBER: R517667

COMMONLY KNOWN AS 2025 HOPE STREET, KLAMATH FALLS, OR 97603.

Together with all of the tenements, hereditaments and appurtenances thereunto belonging or in anywise appertaining and all of the interest of the defendant(s) (and each of them) in and to the real property;

TO HAVE AND TO HOLD the same unto the grantee and grantee's heirs, successors, and assigns forever.


The true and actual consideration paid for this Sheriff's Deed, stated in terms of dollars, is \$30.00.

IN WITNESS WHEREOF, the grantor has executed this instrument.


**BEFORE SIGNING OR ACCEPTING THIS INSTRUMENT, THE PERSON TRANSFERRING FEE TITLE SHOULD INQUIRE ABOUT THE PERSON'S RIGHTS, IF ANY, UNDER ORS 195.300, 195.301 AND 195.305 TO 195.336 AND SECTIONS 5 TO 11, CHAPTER 424, OREGON LAWS 2007 AND SECTIONS 2 TO 9 AND 17, CHAPTER 855, OREGON LAWS 2009, AND SECTIONS 2 TO 7, CHAPTER 8, OREGON LAWS 2010. THIS INSTRUMENT DOES NOT ALLOW USE OF THE PROPERTY DESCRIBED IN THIS INSTRUMENT IN VIOLATION OF APPLICABLE LAND USE LAWS AND REGULATIONS. BEFORE SIGNING OR ACCEPTING THIS INSTRUMENT, THE**

OFFICIAL SEAL  
C. ALMAND  
PUBLIC-OR  
SION NO. 48  
N EXPIRES JUL

PERSON ACQUIRING FEE TITLE TO THE PROPERTY SHOULD CHECK WITH THE APPROPRIATE CITY OR COUNTY PLANNING DEPARTMENT TO VERIFY THAT THE UNIT OF LAND BEING TRANSFERRED IS A LAWFULLY ESTABLISHED LOT OR PARCEL, AS DEFINED IN ORS 92.010 OR 215.010, TO VERIFY THE APPROVED USES OF THE LOT OR PARCEL, TO DETERMINE ANY LIMITS ON LAWSUITS AGAINST FARMING OR FOREST PRACTICES, AS DEFINED IN ORS 30.930, AND TO INQUIRE ABOUT THE RIGHTS OF NEIGHBORING PROPERTY OWNERS, IF ANY, UNDER ORS 195.300, 195.301 AND 195.305 TO 195.336 AND SECTIONS 5 TO 11, CHAPTER 424, OREGON LAWS 2007, AND SECTIONS 2 TO 9 AND 17, CHAPTER 855, OREGON LAWS 2009, AND SECTIONS 2 TO 7, CHAPTER 8, OREGON LAWS 2010.




Frank Skrah, Sheriff of Klamath County, Oregon


  
Deputy Lori Garrard

STATE OF OREGON     )  
                                  ) ss  
County of Klamath     )

This instrument was acknowledged before me on 12/28/15.

by Lori Garrard, Deputy for Frank Skrah, as Sheriff of Klamath County.



  
Notary Public for the State of Oregon  
My commission expires: 7/28/17