



300 Klamath Ave.
Klamath Falls, OR 97601

2016-000661
Klamath County, Oregon
01/22/2016 01:32:35 PM
Fee: \$52.00

PARTIAL RECONVEYANCE

MT82447AM / 86101AM

KNOW ALL MEN BY THESE PRESENTS, that the undersigned
Trustee or Successor Trustee under that certain Trust Deed
Dated: February 17, 2015 Recorded: February 19, 2015
Executed & delivered by: Jeld-Wen, inc., an Oregon corporation
For the benefit of: Bank of America, N.A., a national banking association
Document No.: 2015-001496, Microfilm Records of Klamath County, Oregon, and
Amended by instrument recorded September 29, 2015 as Document No. 2015-010712,
Microfilm Records of Klamath County, Oregon.

Having received from the Beneficiary under said Trust Deed or Beneficiary's Successor in interest a written request to reconvey a portion of real property covered by said Trust Deed, does hereby for value received, grant, bargain, sell and convey, but without covenant or warranty, expressed or implied, to the person or persons legally entitled thereto, all of the estate held by the undersigned in and to the following described portion of real property covered by said Trust Deed to wit:

See Attached Exhibit "A"


The remaining property described in said Trust Deed shall continue to be held by the said Trustee under the terms of said Trust Deed. This partial Reconveyance is made without affecting the liability of the Grantor (as defined in the Trust Deed) and its affiliates for payment of the indebtedness secured by said Trust Deed or (ii) any other lien, assignment or mortgage, as applicable, upon or relating to other lands premises or other assets of the Grantor and its affiliates in connection with such indebtedness. In construing this instrument and whenever the context so requires, the singular includes the plural.

IN WITNESS WHEREOF, the undersigned Trustee has executed this document; if the undersigned is a corporation, it has caused its name to be signed by an officer or another person duly organized to do so by order of its Board of Directors.

Dated: 1/22/16

AMERITITLE


By:


Jean Phillips, Vice-President

STATE OF OREGON)

COUNTY OF KLAMATH)

On this 22nd day of January, 2016, personally appeared Jean Phillips who, being duly sworn, did say that she is the Vice-President of AmeriTitle, that said instrument was signed on behalf of said corporation by authority of its Board of Directors; and she acknowledged said instrument to be its voluntary act and deed.


Notary Public-State of Oregon
My commission expires: 8/16/16

After recording return to:
AmeriTitle (MT82447AM)
300 Klamath Ave.
Klamath Falls, OR 97601

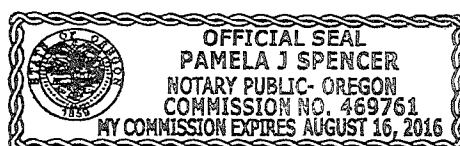


Exhibit "A"

Administrative Building

A portion of the SE1/4 NE1/4, the NE1/4 SE1/4 and of Government Lot 4, all in Section 19, Township 38 South, Range 9 East of the Willamette Meridian, Klamath County, Oregon, being more particularly described as follows:

Beginning at a point which is South 10°20' East a distance of 60 feet from the Southwest corner of Block 4, "Pelican City", Klamath County, Oregon, and running thence North 79°40' East 309 feet to the Westerly line of the right of way of the California Northeastern Railway; thence Southeasterly along said right of way, and 50 feet distant at right angles from the centerline thereof the following courses and distances: South 21°17' East 100 feet; South 24°10' East 100 feet; South 27°06' East 100 feet; South 30°08' East 100 feet; South 32°52' East 100 feet; South 35°30' East 100 feet; South 38°55' East 100 feet; South 41°34' East 100 feet; South 44°31' East 100 feet; South 47°11' East 100 feet; South 50°43' East 100 feet; South 48°00' East 44 feet to a point which is distant 25 feet Northerly at right angles from the centerline of the Shippington "E" Spur; thence Westerly parallel to and 25 feet distant Northerly at right angles from the centerline of said Shippington "E" Spur, with the following courses and distances: North 68°27' West 721.5 feet; North 70°06' West 100 feet; North 72°54' West 100 feet; thence North 76°42' West a distance of 30 feet, more or less, to a point on the centerline of Lakeport Boulevard; thence North 10°20' West along the centerline of said Lakeport Boulevard to a point which is on the said centerline and is South 79°40' West a distance of 30 feet from the place of beginning; thence North 79°40' East 30 feet to the place of beginning. Less right of way for Lakeport Boulevard.

Together with that portion of vacated Opal Street that inured thereto and was vacated by Ordinance No. 07-03 and recorded January 9, 2009 in Volume 2009-000274, Microfilm Records of Klamath County, Oregon

Tech Building

Parcel 1 of Land Partition 12-08 situated in Government Lots 1, 5, 6 and the S1/2 of Section 18 and Government Lots 4, 5, 6 and 7, Section 19, Township 38 South, Range 9 East of the Willamette Meridian, Klamath County, Oregon as duly recorded on November 3, 2008 in Volume 2008-014832. Microfilm Records of Klamath County, Oregon.