

Ulaw Office of Notarida Bow



00182483201600016490010017

02/19/2016 03:35:08 PM

Fee: \$42.00

After recording, please send to:

Ronald Poe  
332 Madison Street  
Merrill, OR 97633

\* Please also send tax statements to above address.

Returned at Counter

### QUITCLAIM DEED

This Quitclaim Deed, executed this 18<sup>th</sup> day of February, 2016.

By Grantor, Ronald Poe; To Grantee, *Ronald Poe and Sharon Poe as Husband and Wife*

**WITNESSETH**, that the said Grantor does hereby remise, release, and quitclaim unto said Grantee forever, all the right, title, interest, and claim which the said Grantor has in and to the following described parcel of land, and improvements and appurtenances thereto in the County of Klamath, State of Oregon, To Wit:

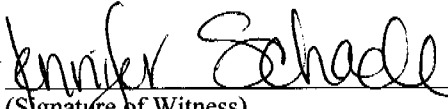
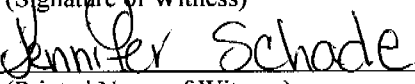
Lot 1, BLOCK 14, MERRILL, in the County of Klamath, State of Oregon.


Code 228, Map 4110-1CC TL 1200

The true actual consideration for this transfer is **\$0.00**. ORS 93.930. Transfer is made pursuant Order to Transfer real property in Klamath County Case No. 1501192CV.

BEFORE SIGNING OR ACCEPTING THIS INSTRUMENT, THE PERSON TRANSFERRING FEE TITLE SHOULD INQUIRE ABOUT THE PERSONS RIGHTS, IF ANY, UNDER ORS 195.300 (Definitions for ORS 195.300 to 195.336), 195.301 (Legislative findings) AND 195.305 (Compensation for restriction of use of real property due to land use regulation) TO 195.336 (Compensation and Conservation Fund) AND SECTIONS 5 TO 11, CHAPTER 424, OREGON LAWS 2007, SECTIONS 2 TO 9 AND 17, CHAPTER 855, OREGON LAWS 2009, AND SECTIONS 2 TO 7, CHAPTER 8, OREGON LAWS 2010. THIS INSTRUMENT DOES NOT ALLOW USE OF THE PROPERTY DESCRIBED IN THIS INSTRUMENT IN VIOLATION OF APPLICABLE LAND USE LAWS AND REGULATIONS. BEFORE SIGNING OR ACCEPTING THIS INSTRUMENT, THE PERSON ACQUIRING FEE TITLE TO THE PROPERTY SHOULD CHECK WITH THE APPROPRIATE CITY OR COUNTY PLANNING DEPARTMENT TO VERIFY THAT THE UNIT OF LAND BEING TRANSFERRED IS A LAWFULLY ESTABLISHED LOT OR PARCEL, AS DEFINED IN ORS 92.010 (Definitions for ORS 92.010 to 92.192) OR 215.010 (Definitions), TO VERIFY THE APPROVED USES OF THE LOT OR PARCEL, TO DETERMINE ANY LIMITS ON LAWSUITS AGAINST FARMING OR FOREST PRACTICES, AS DEFINED IN ORS 30.930 (Definitions for ORS 30.930 to 30.947), AND TO INQUIRE ABOUT THE RIGHTS OF NEIGHBORING PROPERTY OWNERS, IF ANY, UNDER ORS 195.300 (Definitions for ORS 195.300 to 195.336), 195.301 (Legislative findings) AND 195.305 (Compensation for restriction of use of real property due to land use regulation) TO 195.336 (Compensation and Conservation Fund) AND SECTIONS 5 TO 11, CHAPTER 424, OREGON LAWS 2007, SECTIONS 2 TO 9 AND 17, CHAPTER 855, OREGON LAWS 2009, AND SECTIONS 2 TO 7, CHAPTER 8, OREGON LAWS 2010.

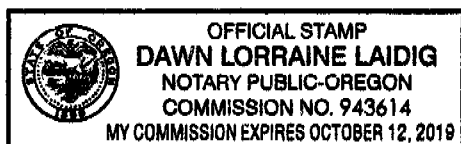
**IN WITNESS WHEREOF**, That said Grantor has signed and sealed these presents the day and year first above written. Signed, sealed, and delivered in the presence of:


  
(Signature of Witness)  
  
(Printed Name of Witness)

  
Ronald Poe

STATE OF OREGON                    )  
  ) ss.  
County of Klamath                )

The above-mentioned person, Ronald Poe, appeared before me and acknowledged that he executed the above instrument. Subscribed and sworn to before me this 18<sup>th</sup> day of February, 2016.



  
Notary Public for Oregon  
My Commission Expires: 10/12/19