



**2016-002997**  
**Klamath County, Oregon**  
03/22/2016 10:59:17 AM  
Fee: \$47.00

THIS SPACE RESERVED FOR RECORDER'S USE

After recording return to:

Keith Michael Thompson and David Robert Thompson  
and Elizabeth Jane Thompson and Kenneth David  
Thompson

PO Box 661496

Arcadia, CA 91066

Until a change is requested all tax statements  
shall be sent to the following address:

Keith Michael Thompson and David Robert Thompson  
and Elizabeth Jane Thompson and Kenneth David  
Thompson

PO Box 661496

Arcadia, CA 91066

File No. 89370AM

---

### STATUTORY WARRANTY DEED

**Richard L. Erchinger and Lee J. Erchinger, Jointly with Rights of Survivorship, as to Parcel 1, and Richard L. Erchinger, as to Parcel 2,**

Grantor(s), hereby convey and warrant to

**Keith Michael Thompson, David Robert Thompson, Elizabeth Jane Thompson and Kenneth David Thompson, not as Tenants in Common but with Rights of Survivorship,**

Grantee(s), the following described real property in the County of Klamath and State of Oregon free of encumbrances except as specifically set forth herein:

**PARCEL 1:**

**Lot 18, Block 35, FIRST ADDITION TO KLAMATH FOREST ESTATES, according to the official plat thereof on file in the office of the County Clerk, Klamath County, Oregon.**

**PARCEL 2:**


**Lot 18 and 19, Block 28 of FIRST ADDITION TO KLAMATH FOREST ESTATES, according to the official plat thereof on file in the office of the County Clerk, Klamath County, Oregon.**


The true and actual consideration for this conveyance is **\$12,000.00.**

The above-described property is free of encumbrances except all those items of record, if any, as of the date of this deed and those shown below, if any:

BEFORE SIGNING OR ACCEPTING THIS INSTRUMENT, THE PERSON TRANSFERRING FEE TITLE SHOULD INQUIRE ABOUT THE PERSON'S RIGHTS, IF ANY, UNDER ORS 195.300, 195.301 AND 195.305 TO 195.336 AND SECTIONS 5 TO 11, CHAPTER 424, OREGON LAWS 2007, SECTIONS 2 TO 9 AND 17, CHAPTER 855, OREGON LAWS 2009, AND SECTIONS 2 TO 7, CHAPTER 8, OREGON LAWS 2010. THIS INSTRUMENT DOES NOT ALLOW USE OF THE PROPERTY DESCRIBED IN THIS INSTRUMENT IN VIOLATION OF APPLICABLE LAND USE LAWS AND REGULATIONS. BEFORE SIGNING OR ACCEPTING THIS INSTRUMENT, THE PERSON ACQUIRING FEE TITLE TO THE PROPERTY SHOULD CHECK WITH THE APPROPRIATE CITY OR COUNTY PLANNING DEPARTMENT TO VERIFY THAT THE UNIT OF LAND BEING TRANSFERRED IS A LAWFULLY ESTABLISHED LOT OR PARCEL, AS DEFINED IN ORS 92.010 OR 215.010, TO VERIFY THE APPROVED USES OF THE LOT OR PARCEL, TO DETERMINE ANY LIMITS ON LAWSUITS AGAINST FARMING OR FOREST PRACTICES, AS DEFINED IN ORS 30.930, AND TO INQUIRE ABOUT THE RIGHTS OF NEIGHBORING PROPERTY OWNERS, IF ANY, UNDER ORS 195.300, 195.301 AND 195.305 TO 195.336 AND SECTIONS 5 TO 11, CHAPTER 424, OREGON LAWS 2007, SECTIONS 2 TO 9 AND 17, CHAPTER 855, OREGON LAWS 2009, AND SECTIONS 2 TO 7, CHAPTER 8, OREGON LAWS 2010.


Dated this 15 day of MARCH, 2016

(X)   
Richard L. Erchinger

(X)   
Lee J. Erchinger

State of California } ss  
County of Alameda }

On this 15<sup>th</sup> day of March, 2016, before me, Stephen Parkinson, a Notary Public in and for said state, personally appeared Richard L. Erchinger and Lee J. Erchinger, known or identified to me to be the person(s) whose name(s) ~~is~~ are subscribed to the within Instrument and acknowledged to me that ~~he/she~~ they executed same.  
IN WITNESS WHEREOF, I have hereunto set my hand and affixed my official seal the day and year in this certificate first above written.

  
Notary Public for the State of California  
Residing at: 39120 Argonaut Way Fremont CA 94538  
Commission Expires: 12-02-17

