



After recording return to:
Robert E. Smith
909 Belmont
Fort Smith , AR 72901

Until a change is requested all tax
statements shall be sent to the
following address:
Robert E. Smith
909 Belmont
Fort Smith , AR 72901

File No.: 7064-2627712 (BC)
Date: April 01, 2016

THIS SPACE RESERVED FOR RECORDER'S USE

STATUTORY WARRANTY DEED

Jennifer Dawn Williams and Amy Stabley-Cate, Grantor, conveys and warrants to **Robert E. Smith**, Grantee, the following described real property free of liens and encumbrances, except as specifically set forth herein:

LEGAL DESCRIPTION: Real property in the County of Klamath, State of Oregon, described as follows:

Lot 6 in Block 22, THIRD ADDITION TO RIVER PINE ESTATES, according to the official plat thereof on file in the office of the County Clerk, Klamath County, Oregon.


Subject to:


1. Covenants, conditions, restrictions and/or easements, if any, affecting title, which may appear in the public record, including those shown on any recorded plat or survey.

The true consideration for this conveyance is **\$48,000.00**. (Here comply with requirements of ORS 93.030)

BEFORE SIGNING OR ACCEPTING THIS INSTRUMENT, THE PERSON TRANSFERRING FEE TITLE SHOULD INQUIRE ABOUT THE PERSON'S RIGHTS, IF ANY, UNDER ORS 195.300, 195.301 AND 195.305 TO 195.336 AND SECTIONS 5 TO 11, CHAPTER 424, OREGON LAWS 2007, SECTIONS 2 TO 9 AND 17, CHAPTER 855, OREGON LAWS 2009, AND SECTIONS 2 TO 7, CHAPTER 8, OREGON LAWS 2010. THIS INSTRUMENT DOES NOT ALLOW USE OF THE PROPERTY DESCRIBED IN THIS INSTRUMENT IN VIOLATION OF APPLICABLE LAND USE LAWS AND REGULATIONS. BEFORE SIGNING OR ACCEPTING THIS INSTRUMENT, THE PERSON ACQUIRING FEE TITLE TO THE PROPERTY SHOULD CHECK WITH THE APPROPRIATE CITY OR COUNTY PLANNING DEPARTMENT TO VERIFY THAT THE UNIT OF LAND BEING TRANSFERRED IS A LAWFULLY ESTABLISHED LOT OR PARCEL, AS DEFINED IN ORS 92.010 OR 215.010, TO VERIFY THE APPROVED USES OF THE LOT OR PARCEL, TO DETERMINE ANY LIMITS ON LAWSUITS AGAINST FARMING OR FOREST PRACTICES, AS DEFINED IN ORS 30.930, AND TO INQUIRE ABOUT THE RIGHTS OF NEIGHBORING PROPERTY OWNERS, IF ANY, UNDER ORS 195.300, 195.301 AND 195.305 TO 195.336 AND SECTIONS 5 TO 11, CHAPTER 424, OREGON LAWS 2007, SECTIONS 2 TO 9 AND 17, CHAPTER 855, OREGON LAWS 2009, AND SECTIONS 2 TO 7, CHAPTER 8, OREGON LAWS 2010.


Dated this 28 day of April, 2016.



Jennifer Dawn Williams


Amy Stabley-Cate

STATE OF Washington)
)ss.
County of King)

This instrument was acknowledged before me on this 28 day of April, 2016
by **Jennifer Dawn Williams**.




Notary Public for Washington State
My commission expires: 06-15-2019
HJL


APN: Klamath County

Statutory Warranty Deed
- continued

File No.: 7064-2627712 (BC)

STATE OF Washington)
)ss.
County of King)

This instrument was acknowledged before me on this 28 day of April, 2016
by **Amy Stabley-Cate**.



Heather J. Laurie
Notary Public for Washington State
My commission expires: 06-15-2019