



00187010201600054360020023

05/24/2016 09:37:40 AM

Fee: \$47.00

After recording, return to:

Arthur J. Clark
Hershner Hunter, LLP
P.O. Box 1475
Eugene, OR 97440

**Until a change is requested,
mail all tax statements to:**

John J. Wick, Trustee
John J. Wick Trust
P.O. Box 1071
Florence, OR 97439

Tax Account Nos. R167152; R167170
Map & Tax Lot Nos. 2607-001DO-00100-000; 2607-001DO-00300-000

WARRANTY DEED

John J. Wick, surviving spouse of Marteen L. Wick, Grantor, conveys and warrants to John J. Wick, Trustee of the John J. Wick Trust dated May 17, 2016, Grantee, the real property situated in Klamath County, state of Oregon, described as follows, free of encumbrances except as specifically set forth herein:

Lots 11 and 13, Block 12, Track No. 1122, according to the official plat thereof on file in the office of the Clerk of Klamath County, Oregon. ✓


The true consideration for this conveyance is none.

The liability and obligations of Grantor to Grantee and Grantee's successors and assigns under the warranties and covenants contained herein or provided by law shall be limited to the amount, nature, and terms of any title insurance coverage available to Grantor under any title insurance policy, and Grantor shall have no liability or obligation except to the extent that reimbursement for such liability or obligation is available to Grantor under any title insurance policy. The limitations contained herein expressly do not relieve Grantor of any liability or obligations under this instrument, but merely define the scope, nature, and amount of such liability or obligations.

BEFORE SIGNING OR ACCEPTING THIS INSTRUMENT, THE PERSON TRANSFERRING FEE TITLE SHOULD INQUIRE ABOUT THE PERSON'S RIGHTS, IF ANY, UNDER ORS 195.300, 195.301 AND 195.305 TO 195.336 AND SECTIONS 5 TO 11, CHAPTER 424, OREGON LAWS 2007, SECTIONS 2 TO 9 AND 17, CHAPTER 855, OREGON LAWS 2009, AND SECTIONS 2 TO 7, CHAPTER 8, OREGON LAWS 2010.


THIS INSTRUMENT DOES NOT ALLOW USE OF THE PROPERTY DESCRIBED IN THIS INSTRUMENT IN VIOLATION OF APPLICABLE LAND USE LAWS AND REGULATIONS. BEFORE SIGNING OR ACCEPTING THIS INSTRUMENT, THE PERSON ACQUIRING FEE TITLE TO THE PROPERTY SHOULD CHECK WITH THE APPROPRIATE CITY OR COUNTY PLANNING DEPARTMENT TO VERIFY THAT THE UNIT OF LAND BEING TRANSFERRED IS A LAWFULLY ESTABLISHED LOT OR PARCEL, AS DEFINED IN ORS 92.010 OR 215.010, TO VERIFY THE APPROVED USES OF THE LOT OR PARCEL, TO DETERMINE ANY LIMITS ON LAWSUITS AGAINST FARMING OR FOREST PRACTICES AS DEFINED IN ORS 30.930 AND TO INQUIRE ABOUT THE RIGHTS OF NEIGHBORING PROPERTY OWNERS, IF ANY, UNDER ORS 195.300, 195.301 AND 195.305 TO 195.336 AND SECTIONS 5 TO 11, CHAPTER 424, OREGON LAWS 2007, SECTIONS 2 TO 9 AND 17, CHAPTER 855, OREGON LAWS 2009, AND SECTIONS 2 TO 7, CHAPTER 8, OREGON LAWS 2010.


DATE: May 17, 2016.


John J. Wick

STATE OF OREGON)
) ss.
COUNTY OF LANE)

This instrument was acknowledged before me on May 17, 2016, by John J. Wick.




Notary Public for Oregon
My commission expires: November 2, 2019