

2016-005456

Klamath County, Oregon

05/24/2016 02:39:56 PM

Fee: \$87.00

RECORDING COVER SHEET (Please Print or Type)

The information on this sheet is a reflection of the attached instrument for the purpose of meeting first page recording requirements, ORS 205.234.

If this cover page is included with your document, please add \$5.00 to the total recording fees.

AFTER RECORDING RETURN TO:

Pacific Connector Gas Pipeline

832 NW Highland Street

Roseburg, OR 97470

1) TITLE(S) OF THE TRANSACTION(S) ORS 205.234(a)

Right-of-Way and Easement

2) DIRECT PARTY / GRANTOR(S) ORS 205.125(1)(b) and 205.160

Gordon Anthon and Holly Doremus

2508 Regatta Ct

Davis, CA 95618

3) INDIRECT PARTY / GRANTEE(S) ORS 205.125(1)(a) and 205.160

Williams Pacific Connector Gas Operator LLC

PO Box 58900

Salt Lake City, UT 84158-0900

4) TRUE AND ACTUAL CONSIDERATION

ORS 93.030(5) – Amount in dollars or other

\$ _____ ☐ Other

5) SEND TAX STATEMENTS TO:

No Change

6) SATISFACTION of ORDER or WARRANT

ORS 205.125(1)(e)

CHECK ONE: ☐ FULL
(If applicable) ☐ PARTIAL

7) The amount of the monetary obligation imposed by the order or warrant. ORS 205.125(1)(c)

\$ _____

8) If this instrument is being Re-Recorded, complete the following statement, in accordance with ORS 205.244: "RERECORDED TO CORRECT _____

PREVIOUSLY RECORDED IN BOOK _____ AND PAGE _____, OR AS FEE NUMBER _____."

AA Title
CCK16016

AA Title
THIS INSTRUMENT WAS REQUESTED TO RECORD THIS INSTRUMENT AS AN ACCOMMODATION. IT HAS NOT BEEN EXAMINED FOR SUFFICIENCY OR ITS EFFECT UPON THE TITLE.

RETURN ADDRESS

WILLIAMS PACIFIC CONNECTOR GAS OPERATOR LLC
3709 CITATION WAY, SUITE 102
MEDFORD, OR 97504

DOCUMENT TITLE(S): RIGHT-OF-WAY AND EASEMENT**REFERENCE NUMBERS(S) OF RELATED DOCUMENTS****GRANTOR(S)**

GORDON ANTHON AND HOLLY DOREMUS, AS TENANTS BY THE ENTIRETY

GRANTEE(S)

WILLIAMS PACIFIC CONNECTOR GAS OPERATOR LLC, A DELAWARE LIMITED LIABILITY COMPANY ON BEHALF OF PACIFIC CONNECTOR GAS PIPELINE L.P., A DELAWARE LIMITED PARTNERSHIP

LEGAL DESCRIPTION

THAT CERTAIN PARCEL OF LAND BEING DESCRIBED AS GOVERNMENT LOTS 1, 2, 3 AND 4, SW1/4 NE1/4, SE1/4 NW1/4, E1/2 SW1/4 OF SECTION 2, TOWNSHIP 38 SOUTH, RANGE 5 EAST, OF THE WILLAMETTE MERIDIAN AND BEING MORE PARTICULARLY DESCRIBED ON THE ATTACHED EXHIBIT "A-1".

ASSESSOR'S PROPERTY TAX PARCEL/ACCOUNT NUMBER

R70960

W2016OR 12096

**WILLIAMS PACIFIC CONNECTOR GAS OPERATOR LLC
RIGHT-OF-WAY AND EASEMENT**

For valuable consideration, Gordon Anthon and Holly Doremus, as tenants by the entirety ("Grantor") whose address is 2508 Regatta Ct, Davis, CA 95618 does hereby grant, sell and convey to WILLIAMS PACIFIC CONNECTOR GAS OPERATOR LLC, a Delaware limited liability company on behalf of Pacific Connector Gas Pipeline L.P., a Delaware limited partnership, P.O. Box 58900, Salt Lake City, Utah 84158-0900 ("Grantee"), its successors and assigns, a right-of-way and easement ("Easement") to locate, survey, construct, entrench, maintain, repair, replace, protect, inspect and operate a pipeline, cathodic equipment and/or appurtenances which may be constructed above or below ground, including but not limited to, valves and metering equipment; electrical and/or communications cable, underground conduit, splicing boxes; and roads ("facilities") which may be over, under and through the land described below. Grantor warrants that it is the owner in fee simple of the land situated in the County of Klamath, State of Oregon, to wit:

That certain parcel of land being described as Government Lots 1, 2, 3 and 4, SW1/4 NE1/4, SE1//4 NW1/4, E1/2 SW1/4 of Section 2, Township 38 South, Range 5 East, of the Willamette Meridian and being more particularly described on the attached Exhibit "A-1".

Also known by County Assessor Parcel Number(s): **R70960**

A centerline survey description and depiction of the pipeline is set forth in Exhibit "A" attached and made a part of this agreement. The Easement is located approximately along the line that has or shall be designated by Grantee, on a right-of-way 50 (Fifty) feet in width being 25 (Twenty-five) feet on each side of the centerline of the **36" pipeline** as constructed and which encumbers approximately 1.251 acres.

This Easement conveys to Grantee the right of ingress and egress to and from the facilities over and through the Property, and access on and within the right-of-way, with the right to use existing and future roads on the Property for the purposes of surveying, constructing, inspecting, repairing, protecting, operating and maintaining the facilities and the addition, removal or replacement of the same at will, either in whole or in part, with either like or different size pipe ("work"). Grantee may use such portions of the property along and adjacent to said right-of-way as may be reasonably necessary during construction of the facilities, and as clearly defined and shown in Exhibit "A".

Grantee agrees that within a reasonable time following the completion of its work and subject to weather and/or soil conditions, Grantee shall, as near as practicable, restore said right-of-way to its original contour and condition. Grantee will adhere to the construction stipulations as defined in the Construction Stipulation Agreement dated 5/20/2016. Grantee agrees to compensate Grantor adequately for damages that directly result from its work, including but not limited to, timber, growing crops, pasture and livestock and is more clearly defined in the Damage Agreement dated 5/20/2016. Any other recognizable damages to other real or personal property that result from its work shall be repaired by Grantee, or the Grantor shall be compensated for such repairs. Grantee shall have the right to cut and to keep clear without payment of damages all trees, brush, native growth or foliage and other obstructions that may, in the Grantee's opinion, endanger, hinder or conflict with the construction operation, inspection, protection, maintenance and use of said facilities.

Grantee shall possess the above-described rights, together with all rights necessary to operate, protect and maintain the facilities within the right-of-way granted to the Grantee, its successors and assigns. Grantee may assign the rights granted under this agreement, either in whole or in part, subject to

the terms of this agreement, with such rights deemed to be covenants running with the land and to be binding upon Grantor, its heirs, legal representatives and successors in title.

Grantee may at any time permanently abandon said Easement and, at its sole discretion, may remove or abandon in place the improvements constructed on it. Upon such abandonment action, Grantee may, at its discretion, execute and record a reconveyance and release of this Easement whereupon this Easement with all rights and privileges mutually granted shall be fully canceled and terminated.

Grantor reserves the right to use and enjoy said property except for the purposes granted in this Easement and the limitations on Grantor's use set forth herein. Any pipeline constructed by Grantee across lands under cultivation shall, at the time of construction, be buried with a minimum of 5 (five) feet of cover from top of the pipe so as not to interfere with such cultivation. Grantor shall have the right to cultivate, work, plow, harvest and use the land granted within the Easement so long as it shall not hinder, conflict or interfere with Grantee's surface or subsurface rights, including its right to cut and keep clear the Easement area as set forth above, or disturb its ability to operate, maintain and protect its facilities. No road, reservoir, excavation, change in surface grade, obstruction or structure shall be constructed, created or maintained within the described Easement area, with the exception that Grantor shall have the right to use and maintain the roads that existed prior to pipeline construction and which cross the Easement, including the right in the future to repair or modify the roadway surface by grading, graveling, or paving as necessary. Grantor shall have the right to use these roads for highway legal loads for the hauling of logs and movement of equipment necessary for timber harvest or management activities.

Grantee shall indemnify and hold Grantor harmless from and against any and all loss, damage, or injury which may result from the construction, operation and maintenance of the facilities; provided, however, that said loss, damage, or injury does not arise out of or result from the actions of the Grantor, (his/her) agents or employees.

Grantor agrees to indemnify Grantee against any environmental liability that predates the date of this Easement or that was caused solely by the Grantor's actions or inactions.


Grantee shall have the right to discharge or redeem for Grantor, in whole or in part, any mortgage, tax or other lien on said land and shall be subrogated to such lien and rights.

It is mutually understood and agreed that this Easement and the attached exhibits, as written, cover and include all of the agreements between the parties except as may otherwise be provided in a Construction Stipulation Agreement and that no representations or statements, verbal or written, have been made modifying, adding to or changing the terms of this Easement.

The terms, conditions and provisions of this agreement shall extend to and be binding upon the heirs, executors, administrators, personal representatives, successors and assigns of the parties.


IN WITNESS WHEREOF the parties have EXECUTED THIS CONVEYANCE AND
AGREEMENT THIS 20th DAY OF May, 20 16.

GRANTOR:



Gordon Anthon


GRANTOR:



Holly Doremus

GRANTEE:

**WILLIAMS PACIFIC CONNECTOR
GAS OPERATOR LLC**, on behalf of
Pacific Connector Gas Pipeline L.P.



Peggie Labrum, Attorney in Fact

CALIFORNIA ALL-PURPOSE ACKNOWLEDGMENT

CIVIL CODE § 1189


A notary public or other officer completing this certificate verifies only the identity of the individual who signed the document to which this certificate is attached, and not the truthfulness, accuracy, or validity of that document.

State of California)
 County of Yolo)
 On May 20 2016 before me, Diane Basgall, notary public,
 Date Here Insert Name and Title of the Officer
 personally appeared Gordon Anthon and Holly Doremus
 Name(s) of Signer(s)

who proved to me on the basis of satisfactory evidence to be the person(s) whose name(s) is/are subscribed to the within instrument and acknowledged to me that he/she/they executed the same in his/her/their authorized capacity(ies), and that by his/her/their signature(s) on the instrument the person(s), or the entity upon behalf of which the person(s) acted, executed the instrument.

I certify under PENALTY OF PERJURY under the laws of the State of California that the foregoing paragraph is true and correct.

WITNESS my hand and official seal.



Signature Diane Basgall
 Signature of Notary Public

Place Notary Seal Above

OPTIONAL

Though this section is optional, completing this information can deter alteration of the document or fraudulent reattachment of this form to an unintended document.

Description of Attached Document


Title or Type of Document: Right of Way and Easement
 Document Date: May 20, 2016 Number of Pages: 8
 Signer(s) Other Than Named Above: none

Capacity(ies) Claimed by Signer(s)

Signer's Name: Gordon Anthon
☐ Corporate Officer — Title(s): _____
☐ Partner — ☐ Limited ☐ General
☒ Individual ☐ Attorney in Fact
☐ Trustee ☐ Guardian or Conservator
☐ Other: _____
 Signer Is Representing: _____

Signer's Name: Holly Doremus
☐ Corporate Officer — Title(s): _____
☐ Partner — ☐ Limited ☐ General
☒ Individual ☐ Attorney in Fact
☐ Trustee ☐ Guardian or Conservator
☐ Other: _____
 Signer Is Representing: _____

STATE OF OREGON)
) ss.
COUNTY OF Tackson)

 OFFICIAL STAMP
DONNA GAIL TAYLOR
NOTARY PUBLIC-OREGON
COMMISSION NO. 931180
MY COMMISSION EXPIRES AUGUST 10, 2018

Donna Gail Taylor
Notary Public in and for the
State of Oregon
My Commission Expires: August 10, 2018

EXHIBIT "A-1"

Government Lots 1, 2, 3 and 4, SW1/4 NE1/4, SE1/4 NW1/4, E1/2 SW1/4 of Section 2, Township 38 South, Range 5 East of the Willamette Meridian, Klamath County, Oregon

