



After recording return to:  
G&D Tingey Properties, LLC  
52045 Read Loop  
La Pine, OR 97739

Until a change is requested all tax  
statements shall be sent to the  
following address:  
G&D Tingey Properties, LLC  
52045 Read Loop  
La Pine, OR 97739

File No.: 7064-2656773 (BC)  
Date: May 16, 2016

THIS SPACE RESERVED FOR RECORDER'S USE

### **STATUTORY WARRANTY DEED**

**Richard M. Fuller**, Grantor, conveys and warrants to **G & D Tingey Properties, LLC, an Oregon limited liability company**, Grantee, the following described real property free of liens and encumbrances, except as specifically set forth herein:

**LEGAL DESCRIPTION:** Real property in the County of Klamath, State of Oregon, described as follows:

N1/2 SW1/4 NE1/4 NE1/4 of Section 12, Township 23 South, Range 9 East of the Willamette Meridian.

**Subject to:**

1. Covenants, conditions, restrictions and/or easements, if any, affecting title, which may appear in the public record, including those shown on any recorded plat or survey.

The true consideration for this conveyance is **\$35,000.00**. (Here comply with requirements of ORS 93.030)

After recording return to:  
**First American Title**  
395 SW Bluff Drive, Suite 100  
Bend, OR 97702

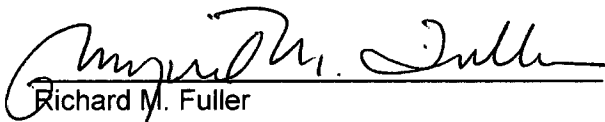
APN:

Statutory Warranty Deed  
- continued

File No.: 7064-2656773 (BC)


BEFORE SIGNING OR ACCEPTING THIS INSTRUMENT, THE PERSON TRANSFERRING FEE TITLE SHOULD INQUIRE ABOUT THE PERSON'S RIGHTS, IF ANY, UNDER ORS 195.300, 195.301 AND 195.305 TO 195.336 AND SECTIONS 5 TO 11, CHAPTER 424, OREGON LAWS 2007, SECTIONS 2 TO 9 AND 17, CHAPTER 855, OREGON LAWS 2009, AND SECTIONS 2 TO 7, CHAPTER 8, OREGON LAWS 2010. THIS INSTRUMENT DOES NOT ALLOW USE OF THE PROPERTY DESCRIBED IN THIS INSTRUMENT IN VIOLATION OF APPLICABLE LAND USE LAWS AND REGULATIONS. BEFORE SIGNING OR ACCEPTING THIS INSTRUMENT, THE PERSON ACQUIRING FEE TITLE TO THE PROPERTY SHOULD CHECK WITH THE APPROPRIATE CITY OR COUNTY PLANNING DEPARTMENT TO VERIFY THAT THE UNIT OF LAND BEING TRANSFERRED IS A LAWFULLY ESTABLISHED LOT OR PARCEL, AS DEFINED IN ORS 92.010 OR 215.010, TO VERIFY THE APPROVED USES OF THE LOT OR PARCEL, TO DETERMINE ANY LIMITS ON LAWSUITS AGAINST FARMING OR FOREST PRACTICES, AS DEFINED IN ORS 30.930, AND TO INQUIRE ABOUT THE RIGHTS OF NEIGHBORING PROPERTY OWNERS, IF ANY, UNDER ORS 195.300, 195.301 AND 195.305 TO 195.336 AND SECTIONS 5 TO 11, CHAPTER 424, OREGON LAWS 2007, SECTIONS 2 TO 9 AND 17, CHAPTER 855, OREGON LAWS 2009, AND SECTIONS 2 TO 7, CHAPTER 8, OREGON LAWS 2010.

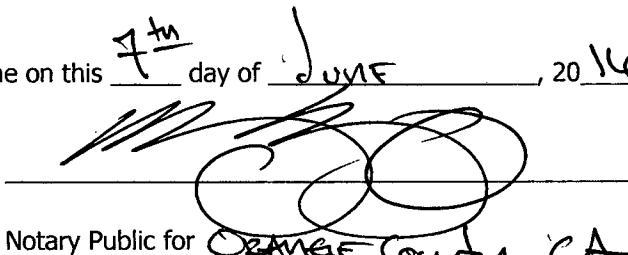
Dated this 7 day of JUNE, 20 16.

  
Richard M. Fuller

STATE OF CALIFORNIA )  
 )ss.  
County of ORANGE )

This instrument was acknowledged before me on this 7<sup>th</sup> day of JUNE, 20 16  
by **Richard M. Fuller**.



  
Notary Public for ORANGE County, CA  
My commission expires: 10.29.18