



2016-008267
Klamath County, Oregon
08/04/2016 03:00:38 PM
Fee: \$47.00

THIS SPACE RESERVED FOR RECORDER'S USE

After recording return to:

Phillip B. Seymour and RuthAnn A. Seymour
2060 Ginger Lane
Klamath Falls, OR 97601

Until a change is requested all tax statements
shall be sent to the following address:

Phillip B. Seymour and RuthAnn A. Seymour
2060 Ginger Lane
Klamath Falls, OR 97601
File No. 118499AM

STATUTORY WARRANTY DEED

Jeffrey J. Finnigan and Christina Finnigan, as tenants by the entirety,

Grantor(s), hereby convey and warrant to

Phillip B. Seymour and RuthAnn A. Seymour as Tenants by the Entirety,

Grantee(s), the following described real property in the County of Klamath and State of Oregon free of encumbrances except
as specifically set forth herein:

**Lot 8, Block 1, TRACT 1182, GREEN KNOLL ESTATES, according to the official plat thereof on file in the
office of the County Clerk of Klamath County, Oregon.**



The true and actual consideration for this conveyance is \$450,000.00.

The above-described property is free of encumbrances except all those items of record, if any, as of the date of this deed and
those shown below, if any:

2016-2017 Real Property Taxes, a lien not yet due and payable

BEFORE SIGNING OR ACCEPTING THIS INSTRUMENT, THE PERSON TRANSFERRING FEE TITLE SHOULD INQUIRE ABOUT THE PERSON'S RIGHTS, IF ANY, UNDER ORS 195.300, 195.301 AND 195.305 TO 195.336 AND SECTIONS 5 TO 11, CHAPTER 424, OREGON LAWS 2007, SECTIONS 2 TO 9 AND 17, CHAPTER 855, OREGON LAWS 2009, AND SECTIONS 2 TO 7, CHAPTER 8, OREGON LAWS 2010. THIS INSTRUMENT DOES NOT ALLOW USE OF THE PROPERTY DESCRIBED IN THIS INSTRUMENT IN VIOLATION OF APPLICABLE LAND USE LAWS AND REGULATIONS. BEFORE SIGNING OR ACCEPTING THIS INSTRUMENT, THE PERSON ACQUIRING FEE TITLE TO THE PROPERTY SHOULD CHECK WITH THE APPROPRIATE CITY OR COUNTY PLANNING DEPARTMENT TO VERIFY THAT THE UNIT OF LAND BEING TRANSFERRED IS A LAWFULLY ESTABLISHED LOT OR PARCEL, AS DEFINED IN ORS 92.010 OR 215.010, TO VERIFY THE APPROVED USES OF THE LOT OR PARCEL, TO DETERMINE ANY LIMITS ON LAWSUITS AGAINST FARMING OR FOREST PRACTICES, AS DEFINED IN ORS 30.930, AND TO INQUIRE ABOUT THE RIGHTS OF NEIGHBORING PROPERTY OWNERS, IF ANY, UNDER ORS 195.300, 195.301 AND 195.305 TO 195.336 AND SECTIONS 5 TO 11, CHAPTER 424, OREGON LAWS 2007, SECTIONS 2 TO 9 AND 17, CHAPTER 855, OREGON LAWS 2009, AND SECTIONS 2 TO 7, CHAPTER 8, OREGON LAWS 2010.


Dated this 29th day of July, 2016


Jeffrey J. Finnigan

Christina Finnigan

State of OR } ss
County of Klamath }

On this 29th day of July, 2016, before me,
Brenda Jean Phillips a Notary Public in and for said state, personally appeared Jeffrey J. Finnigan and Christina Finnigan, known or identified to me to be the person(s) whose name(s) is/are subscribed to the within Instrument and acknowledged to me that he/she/they executed same.

IN WITNESS WHEREOF, I have hereunto set my hand and affixed my official seal the day and year in this certificate first above written.


Notary Public for the State of Oregon
Residing at: Klamath Falls Or
Commission Expires: 2-4-2020

