

2016-008683

Klamath County, Oregon



00190951201600086830030039

THIS SPACE PROVIDED FOR RECORDER'S USE ONI

08/16/2016 12:17:12 PM

Fee: \$52.00

WHEN RECORDED RETURN TO:

Edmond W Andersch
1420 Esplanade Ave
Klamath Falls, Oregon 97601

MAIL TAX STATEMENTS TO:

Edmond W Andersch
1330 Wade Circle
Klamath Falls, Oregon 97601

BARGAIN AND SALE DEED WITHOUT COVENANTS

THE GRANTOR(S),

- Edmond W Andersch and Barbara A Andersch, a married couple

for and in consideration of: One Dollar (\$1.00) and other good and valuable consideration grants and releases without covenants to the GRANTEE(S):

- Edmond W Andersch, 1330 Wade Circle, Klamath Falls, Klamath County, Oregon, 97601,

the following described real estate, situated in Klamath Falls, in the County of Klamath, State of Oregon:

(legal description): Lot 20 in Tract 1309, CROWN RIDGE SUBDIVISION PHASE 1, according to the official plat thereof on file in the office of the County Clerk of Klamath County, Oregon

Grantor grants without covenants to Grantee, all of the Grantor's rights, title, and interest in and to

Stephen Cox
Returned at Counter


the above described property and premises to the Grantee(s), and to the Grantee(s) heirs and assigns forever, so that neither Grantor(s) nor Grantor's heirs, legal representatives or assigns shall have, claim or demand any right or title to the property, premises, or appurtenances, or any part thereof.

Tax Parcel Number: R-3809-020DA-09200-000


BEFORE SIGNING OR ACCEPTING THIS INSTRUMENT, THE PERSON TRANSFERRING FEE TITLE SHOULD INQUIRE ABOUT THE PERSON'S RIGHTS, IF ANY, UNDER ORS 195.300, 195.301 AND 195.305 TO 195.336 AND SECTIONS 5 TO 11, CHAPTER 424, OREGON LAWS 2007. THIS INSTRUMENT DOES NOT ALLOW USE OF THE PROPERTY DESCRIBED IN THIS INSTRUMENT IN VIOLATION OF APPLICABLE LAND USE LAWS AND REGULATIONS. BEFORE SIGNING OR ACCEPTING THIS INSTRUMENT, THE PERSON ACQUIRING FEE TITLE TO THE PROPERTY SHOULD CHECK WITH THE APPROPRIATE CITY OR COUNTY PLANNING DEPARTMENT TO VERIFY THAT THE UNIT OF LAND BEING TRANSFERRED IS A LAWFULLY ESTABLISHED LOT OR PARCEL, AS DEFINED IN ORS 92.010 OR 215.010, TO VERIFY THE APPROVED USES OF THE LOT OR PARCEL, TO DETERMINE ANY LIMITS ON LAWSUITS AGAINST FARMING OR FOREST PRACTICES, AS DEFINED IN ORS 30.930, AND TO INQUIRE ABOUT THE RIGHTS OF NEIGHBORING PROPERTY OWNERS, IF ANY, UNDER ORS 195.300, 195.301 AND 195.305 TO 195.336 AND SECTIONS 5 TO 11, CHAPTER 424, OREGON LAWS 2007, SECTIONS 2 TO 9 AND 17, CHAPTER 855, OREGON LAWS 2009, AND SECTIONS 2 TO 7, CHAPTER 8, OREGON LAWS 2010.

Grantor Signatures:

DATED: 8/16/2016



Edmond W Andersch
1330 Wade Circle
Klamath Falls, Oregon
97601

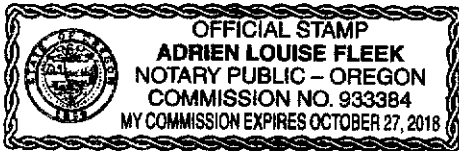
DATED: 8/14/16


BY  her attorney in fact

Barbara A Andersch
1330 Wade Circle
Klamath Falls, Oregon
97601

STATE OF OREGON, COUNTY OF KLAMATH, ss:

This instrument was acknowledged before me on this 16 day of August
2016 by Edmond W Andersch and Barbara A Andersch, by Edmond W Andersch her
attorney in fact



Adrien Fleek
Notary Public
Signature of person taking acknowledgment

Title (and Rank)

My commission expires 10-27-18