



00191462201600090820010019

08/25/2016 02:26:38 PM

Fee: \$42.00

## BARGAIN AND SALE DEED

KNOW ALL MEN BY THESE PRESENTS, That

ANGELA S. CLEMENTS,

please send tax statements to:

Angela Clements, PO BOX 262 Midland OR 97634

hereinafter called Grantor, for the consideration hereinafter stated, does hereby grant, bargain, sell and convey unto

ANGELA S. CLEMENTS, ROBERT TERRY AND HATTIE JANE MATTHEWS, WITH RIGHTS OF SURVIVORSHIP

hereinafter called Grantee, and unto Grantee's heirs, successors and assigns all of that certain real property with the tenements, hereditaments and appurtenances thereunto belonging or in anyway appertaining, situated in the County of KLAMATH, State of Oregon, described as follows, to wit:

Lot 20 of Tract 1424 – GRAY ROCK PHASE 2, according to the official plat thereof on file in the office of the County Clerk, Klamath County, Oregon.

The true and actual consideration paid for this transfer, stated in terms of dollars, is \$-0-.


However, the actual consideration consists of or includes other property or value given or promised which is the whole / part of the consideration.

To Have and to Hold the same unto grantee and grantee's heirs, successors and assigns forever.

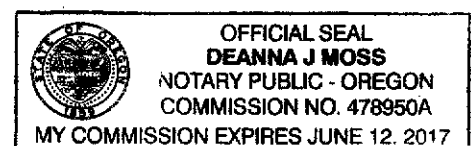
In construing this deed, where the context so requires, the singular includes the plural and all grammatical changes shall be made so that this deed shall apply equally to corporations and to individuals.

BEFORE SIGNING OR ACCEPTING THIS INSTRUMENT, THE PERSON TRANSFERRING FEE TITLE SHOULD INQUIRE ABOUT THE PERSON'S RIGHTS, IF ANY, UNDER ORS 195.300, 195.301 AND 195.305 TO 195.336 AND SECTIONS 5 TO 11, CHAPTER 424, OREGON LAWS 2007, SECTIONS 2 TO 9 AND 17, CHAPTER 855, OREGON LAWS 2009, AND SECTIONS 2 TO 7, CHAPTER 8, OREGON LAWS 2010. THIS INSTRUMENT DOES NOT ALLOW USE OF THE PROPERTY DESCRIBED IN THIS INSTRUMENT IN VIOLATION OF APPLICABLE LAND USE LAWS AND REGULATIONS. BEFORE SIGNING OR ACCEPTING THIS INSTRUMENT, THE PERSON ACQUIRING FEE TITLE TO THE PROPERTY SHOULD CHECK WITH THE APPROPRIATE CITY OR COUNTY PLANNING DEPARTMENT TO VERIFY THAT THE UNIT OF LAND BEING TRANSFERRED IS A LAWFULLY ESTABLISHED LOT OR PARCEL, AS DEFINED IN ORS 92.010 OR 215.010, TO VERIFY THE APPROVED USES OF THE LOT OR PARCEL, TO DETERMINE ANY LIMITS ON LAWSUITS AGAINST FARMING OR FOREST PRACTICES, AS DEFINED IN ORS 30.930, AND TO INQUIRE ABOUT THE RIGHTS OF NEIGHBORING PROPERTY OWNERS, IF ANY, UNDER ORS 195.300, 195.301 AND 195.305 TO 195.336 AND SECTIONS 5 TO 11, CHAPTER 424, OREGON LAWS 2007, SECTIONS 2 TO 9 AND 17, CHAPTER 855, OREGON LAWS 2009, AND SECTIONS 2 TO 7, CHAPTER 8, OREGON LAWS 2010.


In Witness Whereof, the grantor has executed this instrument this 23<sup>rd</sup> day of August, 2016 if a corporate grantor, it has caused its name to be signed and its seal if any, affixed by an officer or other person duly authorized to do so by order of its board of directors.

  
ANGELA S. CLEMENTS

State of Oregon  
County of KLAMATH



This instrument was acknowledged before me on August 23, 2016 by ANGELA S. CLEMENTS.

  
(Notary Public for Oregon)

Returned at Counter