

**2016-010044**

**Klamath County, Oregon**

**09/22/2016 09:26:00 AM**

**Fee: \$52.00**

**Trustee's Name and Address**

Robinson Tait, P.S.  
901 Fifth Avenue, Suite 400  
Seattle, WA 98164

Until requested otherwise, send all tax statements  
to (Name and Address):

Wells Fargo Bank N.A., as Trustee, for Carrington  
Mortgage Loan Trust, Series 2006-NC4 Asset-  
Backed Pass-Through Certificates  
1600 South Douglas Road, Suite 200-A  
Anaheim, CA 92806

TS No.: 60267-01927-NJ-OR-TT

**TRUSTEE'S DEED**

THIS INDENTURE, Dated September 16, 2016, between Robinson Tait, P.S., hereinafter called trustee, and Wells Fargo Bank N.A., as Trustee, for Carrington Mortgage Loan Trust, Series 2006-NC4 Asset-Backed Pass-Through Certificates, hereinafter called second party; WITNESSETH: RECITALS: VERONICA LANCE, as grantor, executed and delivered to Aspen Title and Escrow Inc., as trustee, for the benefit of Home123 Corporation, as beneficiary, a certain trust deed dated June 19, 2006, recorded on June 27, 2006, in the Records of Klamath County, Oregon as instrument number M06-13130. In that trust deed, the real property therein and hereinafter described was conveyed by the grantor to the trustee to secure, among other things, the performance of certain obligations of the grantor to the beneficiary. The grantor thereafter defaulted in performance of the obligations secured by the trust deed as stated in the notice of default hereinafter mentioned, and such default still existed at the time of the sale hereinafter described.

By reason of the default, the owner and holder of the obligations secured by the trust deed, being the beneficiary therein named, or the beneficiary's successor in interest, declared all sums so secured immediately due and owing. A notice of default containing an election to sell the real property and to foreclose the trust deed by advertisement and sale to satisfy the asserting grantor's obligations was recorded on April 14, 2016, in the Records of Klamath County, as instrument number 2016-003797, to which reference is now made.

The true and actual consideration for this conveyance is \$56,625.00.

After recording the notice of default, the undersigned trustee gave notice of the time for and place of sale of the real property, as fixed by the trustee and as required by law. Copies of the notice of sale were served pursuant to ORCP 7 D (2) and 7 D (3), or mailed by both first class and certified mail with return receipt requested, to the last known addresses of the person or their legal representatives, if any, named in ORS 86.740 (1) and 86.740 (2)(a), at least 120 days before the date the property was sold. A copy of the notice of sale was mailed by first class and certified mail with return receipt requested to the last known address of the fiduciary or personal representative of any person named in ORS 86.740 (1), promptly after the trustee received knowledge of the disability, insanity or death of any such person. Copies of the notice of sale were served in accordance with ORS 86.750 (1) upon occupants of the property described in the trust deed at least 120 days before the date the property was sold. If the foreclosure proceedings were stayed and released from the stay, copies of an amended notice of sale in the form required by ORS 86.755 (6) were mailed by registered or certified mail to the last known addresses of those persons listed in ORS 86.764 and 86.7450 (1) and to the address provided by each person who was present at the time and place set for the sale which was stayed within 30 days after the release from the stay. The trustee published a copy of the notice of sale in a

newspaper of general circulation in each county in which the real property is situated once a week for four consecutive weeks. The last publication of the notice occurred more than twenty days prior to the date of sale. The mailing, service and publication of the notice of sale are shown by affidavits and/or proofs of service duly recorded prior to the date of sale in the county records, those affidavits and proofs, together with the Notice of Default and Election to Sell and the notice of sale, being now referred to and incorporated in and made a part of this deed as if fully set forth herein. The undersigned trustee has no actual notice of any person, other than the persons named in those affidavits and proofs as having or claiming a lien on or interest in the real property, entitled to notice pursuant to ORS 86.740 (1)(b) or (1)(c).

The undersigned trustee, on September 15, 2016, at 11:00 AM in accord with the standard of time established by ORS 187.110 and at the place so fixed for sale, in full accordance with the laws of the State of Oregon and pursuant to the powers conferred upon the trustee by the trust deed, sold the real property in one parcel at public auction to the second party for the sum of \$56,625.00, the second party being the highest and best bidder at the sale, and that sum being the highest and best bid for the property.

NOW THEREFORE, in consideration of that sum so paid by the second party in cash, the receipt whereof is acknowledged, and by the authority vested in the trustee by the laws of the State of Oregon and by the trust deed, the trustee does hereby convey unto the second party all interest in which the grantor had or had the power to convey at the time of grantor's execution of the trustee deed, together with any interest the grantor or grantor's successors in interest acquired after the execution of the trust deed in and to the following described real property:

ALL OF LOTS 8 AND 9, BLOCK 100, BUENA VISTA ADDITION TO THE CITY OF KLAMATH FALLS, ACCORDING TO THE OFFICIAL PLAT THEREOF ON FILE IN THE OFFICE OF THE CLERK OF KLAMATH COUNTY, OREGON. SAVING AND EXCEPTING THEREFROM;

BEGINNING AT THE NORTHWEST CORNER OF LOT 8, BLOCK 100, BUENA VISTA ADDITION TO THE CITY OF KLAMATH FALLS, AND RUNNING THENCE SOUTH 85° 02' 50" EAST ALONG THE NORTHERLY LINE OF SAID LOT 8, 129.69 FEET TO THE NORTHEASTERLY CORNER OF SAID LOT 8; THENCE SOUTH 0° 36' 10" WEST ALONG THE EASTERLY LINE OF SAID LOT 8, 16.31 FEET; THENCE NORTH 77° 57' 50" WEST 131.93 FEET, MORE OR LESS, TO THE POINT OF BEGINNING.


To Have and to Hold the same unto the second party and the second party's heirs, successors in interest and assigns forever.

In construing this notice, the singular includes the plural, the word "grantor" includes any successor in interest to the grantor as well as any other person owing an obligation, the performance of which is secured by said trust deed, and the words "trustee" and "beneficiary" include their respective successors in interest, if any, and all grammatical changes shall be made so that this instrument shall apply equally to businesses, other entities and to individuals.

IN WITNESS WHEREOF, the undersigned trustee has executed this instrument; any signature on behalf of a business or other entity is made with the authority of that entity.

Dated: September 21, 2016

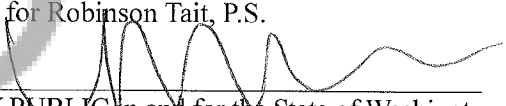
BEFORE SIGNING OR ACCEPTING THIS INSTRUMENT, THE PERSON TRANSFERRING FEE TITLE SHOULD INQUIRE ABOUT THE PERSON'S RIGHTS, IF ANY, UNDER ORS 195.300, 195.301 AND 195.305 TO 195.336 AND SECTIONS 5 TO 11, CHAPTER 424 OREGON LAWS 2007, SECTIONS 2 TO 9 AND 17, CHAPTER 855, OREGON LAWS 2009, AND SECTIONS 2 TO 7, CHAPTER 8, OREGON LAWS 2010. THIS INSTRUMENT DOES NOT ALLOW USE OF THE PROPERTY DESCRIBED IN THIS INSTRUMENT IN VIOLATION OF APPLICABLE LAND USE LAWS AND REGULATIONS. BEFORE SIGNING OR ACCEPTING THIS INSTRUMENT, THE PERSON ACQUIRING FEE TITLE TO THE PROPERTY SHOULD CHECK WITH THE APPROPRIATE CITY OR COUNTY PLANNING DEPARTMENT TO VERIFY THAT THE UNIT OF LAND BEING TRANSFERRED IS A LAWFULLY ESTABLISHED LOT OR PARCEL, AS DEFINED IN ORS 92.010 OR 215.010, TO VERIFY THE APPROVED USES OF THE LOT OR PARCEL, TO DETERMINE ANY LIMITS ON LAWSUITS AGAINST FARMING OR FOREST PRACTICES, AS DEFINED IN ORS 30.930, AND TO INQUIRE ABOUT THE RIGHTS OF NEIGHBORING PROPERTY OWNERS, IF ANY, UNDER ORS 195.300, 195.301 AND 195.305 TO 195.336 AND SECTIONS 5 TO 11, CHAPTER 424, OREGON LAWS 2007, SECTIONS 2 TO 9 AND 17, CHAPTER 855, OREGON LAWS 2009, AND SECTIONS 2 TO 7, CHAPTER 8, OREGON LAWS 2010.


  
Printed Name: Brandon Smith  
OSB# 124554  
Robinson Tait, P.S.  
901 Fifth Avenue, Suite 400  
Seattle, WA 98164  
Authorized to sign on behalf of  
the trustee

State of Washington )

County of King )

The foregoing instrument was acknowledged before me this 21 day of September, 2016 by Brandon Smith, who is the authorized signer for Robinson Tait, P.S.

  
NOTARY PUBLIC in and for the State of Washington,  
residing at Kent, County of, King



Melissa Stapleton  
(printed or typed name)

My appointment expires 10/19/2019