

2016-010794

Klamath County, Oregon



00193535201600107940030039

10/12/2016 09:51:16 AM

Fee: NO FEE

BOARD OF COUNTY COMMISSIONERS

KLAMATH COUNTY, OREGON

IN THE MATTER OF CHANGING)
 THE COMPREHENSIVE PLAN)
 MAP DESIGNATION FROM)
 GENERAL COMMERCIAL TO)
 URBAN RESIDENTIAL AND)
 ASSOCIATED ZONING FROM)
 GENERAL COMMERCIAL (CG))
 TO SUBURBAN RESIDENTIAL)
 (RS) ON 1.35 ACRES OF)
 PROPERTY.)

ORDINANCE 44.115

WHEREAS, the Klamath County Board of Commissioners has the authority and desires to amend the Comprehensive Plan Map, and Official Klamath County Zoning Map; and

WHEREAS, the Klamath County Planning Department provided written notice of the public hearing as required in KC Land Development Code Article 31; and

WHEREAS, a quasi-judicial public hearing was held on September 27, 2016, and a Staff Report was provided, and public testimony was considered before the Klamath County Planning Commission and Board of County Commissioners; and


WHEREAS, based on testimony entered and in consideration of the whole record, the Klamath County Planning Commission adopted as its own the findings of fact provided in the Application and Staff Report and recommended approval of the amendment of the Comprehensive Plan Map, and Zoning Map; and, said recommendation was forwarded to the Klamath County Board of Commissioners; and


WHEREAS, the Klamath County Board of Commissioners voted to approve the Planning Commission recommendation to amend the Comprehensive Plan Map and Zoning Map; and

NOW, THEREFORE, the Klamath County Board of Commissioners ordains that the amendments to the Klamath County Comprehensive Plan and Zoning Map, which are attached hereto and marked as Exhibit "A," and incorporated herein by reference are hereby adopted.


DATED this 6 day of October, 2016.

FOR THE BOARD OF COMMISSIONERS


Chair


Commissioner

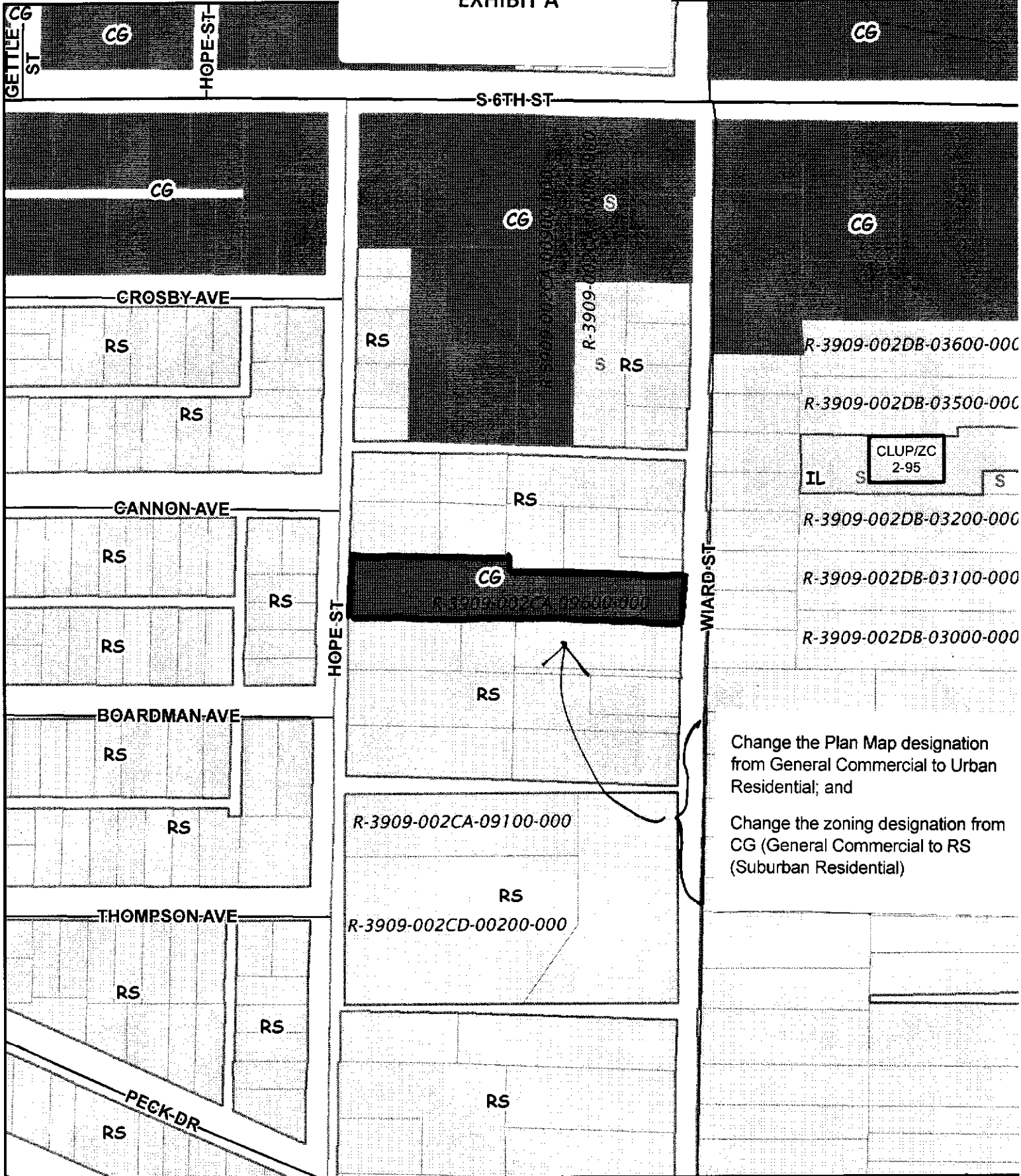

Commissioner


County Counsel
Approved as to form

NOTICE OF APPEAL RIGHTS

This decision may be appealed to the Oregon Land Use Board of Appeals (LUBA) within 21-days following the date of the mailing of this order. Contact LUBA for information as how to file this appeal (LUBA by phone 1-503-373-1265 or by mail at 550 Capitol Street NE, Suite 235, Salem Oregon 97301-2552). Failure to do so in a timely manner may affect your rights.

EXHIBIT A



R-3909-002DB-03600-000

R-3909-002DB-03500-000

IL S CLUP/ZC 2-95 S

R-3909-002DB-03200-000

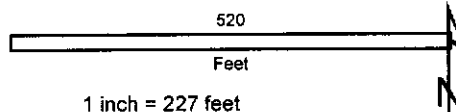
R-3909-002DB-03100-000

R-3909-002DB-03000-000

Change the Plan Map designation from General Commercial to Urban Residential; and

Change the zoning designation from CG (General Commercial) to RS (Suburban Residential)

Klamath County
-Vicinity-



Date Printed: 8-23-16

This map is for planning purposes only. This map has been prepared for internal use by Klamath County only. Accuracy and completeness is not guaranteed to any other agency, public or private.