

THIS SPACE RESE

2016-013029
Klamath County, Oregon
12/07/2016 01:29:00 PM
Fee: \$47.00

After recording return to:

Chris Alsman Sr.

21048 SE Lansing Lane

Damascus, OR 97089

Until a change is requested all tax statements
shall be sent to the following address:

Chris Alsman Sr.

21048 SE Lansing Lane

Damascus, OR 97089

File No. 142463AM

STATUTORY WARRANTY DEED

Rodney N. Holberton and Melinda A. Holberton,

Grantor(s), hereby convey and warrant to

Chris Alsman Sr. ,

Grantee(s), the following described real property in the County of Klamath and State of Oregon free of encumbrances except
as specifically set forth herein:

**Lot 3, Block 5, TRACT NO. 1001, SECOND ADDITION TO ANTELOPE MEADOWS, according to the
official plat thereof on file in the office of the County Clerk, Klamath County, Oregon.**

FOR INFORMATION PURPOSES ONLY, THE MAP/TAX ACCT #(S) ARE REFERENCED HERE:

R-2310-016C0-00300-000

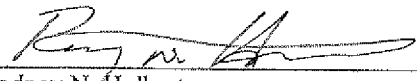
The true and actual consideration for this conveyance is **\$80,000.00.**


The above-described property is free of encumbrances except all those items of record, if any, as of the date of this deed and
those shown below, if any:



BEFORE SIGNING OR ACCEPTING THIS INSTRUMENT, THE PERSON TRANSFERRING FEE TITLE SHOULD INQUIRE ABOUT THE PERSON'S RIGHTS, IF ANY, UNDER ORS 195.300, 195.301 AND 195.305 TO 195.336 AND SECTIONS 5 TO 11, CHAPTER 424, OREGON LAWS 2007, SECTIONS 2 TO 9 AND 17, CHAPTER 855, OREGON LAWS 2009, AND SECTIONS 2 TO 7, CHAPTER 8, OREGON LAWS 2010. THIS INSTRUMENT DOES NOT ALLOW USE OF THE PROPERTY DESCRIBED IN THIS INSTRUMENT IN VIOLATION OF APPLICABLE LAND USE LAWS AND REGULATIONS. BEFORE SIGNING OR ACCEPTING THIS INSTRUMENT, THE PERSON ACQUIRING FEE TITLE TO THE PROPERTY SHOULD CHECK WITH THE APPROPRIATE CITY OR COUNTY PLANNING DEPARTMENT TO VERIFY THAT THE UNIT OF LAND BEING TRANSFERRED IS A LAWFULLY ESTABLISHED LOT OR PARCEL, AS DEFINED IN ORS 92.010 OR 215.010, TO VERIFY THE APPROVED USES OF THE LOT OR PARCEL, TO DETERMINE ANY LIMITS ON LAWSUITS AGAINST FARMING OR FOREST PRACTICES, AS DEFINED IN ORS 30.930, AND TO INQUIRE ABOUT THE RIGHTS OF NEIGHBORING PROPERTY OWNERS, IF ANY, UNDER ORS 195.300, 195.301 AND 195.305 TO 195.336 AND SECTIONS 5 TO 11, CHAPTER 424, OREGON LAWS 2007, SECTIONS 2 TO 9 AND 17, CHAPTER 855, OREGON LAWS 2009, AND SECTIONS 2 TO 7, CHAPTER 8, OREGON LAWS 2010.

Dated this 05 day of December, 2016.



Rodney N. Holberton


Melinda A. Holberton

State of OREGON } ss.
County of MULTNOMAH Clatsamas

On this 05th day of December, 2016, before me, JUDY ANN EVENHUS a Notary Public in and for said state, personally appeared Rodney N. Holberton and Melinda A. Holberton, known or identified to me to be the person(s) whose name(s) is/are subscribed to the within Instrument and acknowledged to me that he/she/they executed same.

IN WITNESS WHEREOF, I have hereunto set my hand and affixed my official seal the day and year in this certificate first above written.


Notary Public for the State of OREGON
Residing at: MULTNOMAH
Commission Expires: 06/10/2019

