



2017-000491

Klamath County, Oregon

01/18/2017 11:16:00 AM

Fee: \$47.00

THIS SPACE RESERVE

After recording return to:

Michael S. Martin

4807 Darwin Place

Klamath Falls, OR 97603

Until a change is requested all tax statements  
shall be sent to the following address:

Michael S. Martin

4807 Darwin Place

Klamath Falls, OR 97603

File No. 138037AM

---

### STATUTORY WARRANTY DEED

**Robert B. Lee and Pamela S. Lee, as Tenants by the Entirety ,**

Grantor(s), hereby convey and warrant to

**Michael S. Martin ,**

Grantee(s), the following described real property in the County of Klamath and State of Oregon free of encumbrances except as specifically set forth herein:

**A tract of land situated in the NE1/4 of the NE1/4 of Section 15, Township 39 South, Range 9 East of the Willamette Meridian, Klamath County, Oregon, described as follows:**


**Beginning at a point which is South 0° 10' East at the section line a distance of 460.4 feet, North 88° 39' West a distance of 305.4 feet and South 0° 10' East a distance of 72 feet from the iron axle which marks the Northeast corner of Section 15, Township 39 South, Range 9 East of the Willamette Meridian and running thence South 0° 10' East parallel to the section line a distance of 78 feet to an iron pin; thence South 88° 39' East a distance of 98 feet; thence North 0° 10' West a distance of 78 feet; thence North 88° 39' West a distance of 98 feet to the point of beginning.**


The true and actual consideration for this conveyance is **\$84,500.00**.


The above-described property is free of encumbrances except all those items of record, if any, as of the date of this deed and those shown below, if any:

BEFORE SIGNING OR ACCEPTING THIS INSTRUMENT, THE PERSON TRANSFERRING FEE TITLE SHOULD INQUIRE ABOUT THE PERSON'S RIGHTS, IF ANY, UNDER ORS 195.300, 195.301 AND 195.305 TO 195.336 AND SECTIONS 5 TO 11, CHAPTER 424, OREGON LAWS 2007, SECTIONS 2 TO 9 AND 17, CHAPTER 855, OREGON LAWS 2009, AND SECTIONS 2 TO 7, CHAPTER 8, OREGON LAWS 2010. THIS INSTRUMENT DOES NOT ALLOW USE OF THE PROPERTY DESCRIBED IN THIS INSTRUMENT IN VIOLATION OF APPLICABLE LAND USE LAWS AND REGULATIONS. BEFORE SIGNING OR ACCEPTING THIS INSTRUMENT, THE PERSON ACQUIRING FEE TITLE TO THE PROPERTY SHOULD CHECK WITH THE APPROPRIATE CITY OR COUNTY PLANNING DEPARTMENT TO VERIFY THAT THE UNIT OF LAND BEING TRANSFERRED IS A LAWFULLY ESTABLISHED LOT OR PARCEL, AS DEFINED IN ORS 92.010 OR 215.010, TO VERIFY THE APPROVED USES OF THE LOT OR PARCEL, TO DETERMINE ANY LIMITS ON LAWSUITS AGAINST FARMING OR FOREST PRACTICES, AS DEFINED IN ORS 30.930, AND TO INQUIRE ABOUT THE RIGHTS OF NEIGHBORING PROPERTY OWNERS, IF ANY, UNDER ORS 195.300, 195.301 AND 195.305 TO 195.336 AND SECTIONS 5 TO 11, CHAPTER 424, OREGON LAWS 2007, SECTIONS 2 TO 9 AND 17, CHAPTER 855, OREGON LAWS 2009, AND SECTIONS 2 TO 7, CHAPTER 8, OREGON LAWS 2010.

Dated this 17 day of January, 2017.


  
Robert B. Lee

  
Pamela S. Lee



State of Oregon } ss  
County of Klamath }

On this 17 day of January, 2017, before me, Rosio V. Hernandez a Notary Public in and for said state, personally appeared Robert B. Lee and Pamela S. Lee, known or identified to me to be the person(s) whose name(s) is/are subscribed to the within Instrument and acknowledged to me that he/she/they executed same.  
IN WITNESS WHEREOF, I have hereunto set my hand and affixed my official seal the day and year in this certificate first above written.

  
Notary Public for the State of Oregon

Residing at: Klamath Falls

Commission Expires: Nov 06, 2020

