

**AFTER RECORDING RETURN TO:**

Sally R. Claycomb  
PO Box 128  
Medford, OR 97501

**2017-000664**

**Klamath County, Oregon**

**01/23/2017 01:56:00 PM**

**Fee: \$47.00**

**SEND TAX STATEMENTS TO:**

Jeannine Wencil  
PO Box 12  
Lubbock, TX 79408

**BARGAIN AND SALE DEED**


**PFS, Inc., Grantor**, owner of the following described real properties situated in Klamath County, Oregon, hereby conveys the following described real property to **Jeannine M. Wencil**:

See attached Exhibit A

There is no monetary consideration for this transfer. The transfer is made pursuant to a dissolution agreement.

**BEFORE SIGNING OR ACCEPTING THIS INSTRUMENT, THE PERSON TRANSFERRING FEE TITLE SHOULD INQUIRE ABOUT THE PERSON'S RIGHTS, IF ANY, UNDER ORS 195.300, 195.301 AND 195.305 TO 195.336 AND SECTIONS 5 TO 11, CHAPTER 424, OREGON LAWS 2007, SECTIONS 2 TO 9 AND 17, CHAPTER 855, OREGON LAWS 2009, AND SECTIONS 2 TO 7, CHAPTER 8, OREGON LAWS 2010. THIS INSTRUMENT DOES NOT ALLOW USE OF THE PROPERTY DESCRIBED IN THIS INSTRUMENT IN VIOLATION OF APPLICABLE LAND USE LAWS AND REGULATIONS. BEFORE SIGNING OR ACCEPTING THIS INSTRUMENT, THE PERSON ACQUIRING FEE TITLE TO THE PROPERTY SHOULD CHECK WITH THE APPROPRIATE CITY OR COUNTY PLANNING DEPARTMENT TO VERIFY THAT THE UNIT OF LAND BEING TRANSFERRED IS A LAWFULLY ESTABLISHED LOT OR PARCEL, AS DEFINED IN ORS 92.010 OR 215.010, TO VERIFY THE APPROVED USES OF THE LOT OR PARCEL, TO DETERMINE ANY LIMITS ON LAWSUITS AGAINST FARMING OR FOREST PRACTICES, AS DEFINED IN ORS 30.930, AND TO INQUIRE ABOUT THE RIGHTS OF NEIGHBORING PROPERTY OWNERS, IF ANY, UNDER ORS 195.300, 195.301 AND 195.305 TO 195.336 AND SECTIONS 5 TO 11, CHAPTER 424, OREGON LAWS 2007, SECTIONS 2 TO 9 AND 17, CHAPTER 855, OREGON LAWS 2009, AND SECTIONS 2 TO 7, CHAPTER 8, OREGON LAWS 2010.**


Dated: AUGUST 30, 2016


  
Jeannine Wencil, President  
PFS, Inc.

STATE OF TEXAS       )  
                                  ) ss.  
County of Lubbock    )

Before me, ERIC VELASQUEZ, on this day personally appeared Jeannine Wencil, proved to me on the oath through TXDL 35791105 (description of identity card or other document) to be the person whose name is subscribed to the foregoing instrument and acknowledged to me that she executed the same for the purposes and consideration therein expressed.

Given under my hand and seal of office this 30<sup>th</sup> day of AUGUST, 2016.



  
Notary Public Signature

## EXHIBIT A

### PARCEL 1

A parcel of land situated in Section 3, Township 36 South, Range 6 East of the Willamette Meridian, Klamath County, Oregon, more particularly described as follows:

Beginning at the Northwest corner of the SW1/4 NE1/4 of said Section 3, said point being marked by an "X" on a rock; thence South 89° 49' East along the North line of the SW1/4 NE1/4 of said Section 3 a distance of 596.42 feet to the Easterly line of the County Road; thence South 42° 29' West along the Easterly line of the County Road a distance of 51.14 feet to an iron pin; thence South 35° 54' West along the Easterly line of the County Road a distance of 34.60 feet to an iron pin marking the True Point of Beginning of this description; thence South 35° 54' West along the Easterly line of the County Road a distance of 76.00 feet to an iron pin; thence South 54° 06' East a distance of 100.00 feet to an iron pin; thence North 35° 54' East a distance of 76.00 feet to an iron pin; thence North 54° 06' West a distance of 100.00 feet to the true point of beginning.

### PARCEL 2

A parcel of land situated in Section 3, Township 36 South, Range 6 East of the Willamette Meridian, Klamath County, Oregon, more particularly described as follows:

Beginning at the Northwest corner of the SW1/4 NE1/4 of said Section 3, said point being marked by an "X" on a rock; thence South 89° 49' East along the North line of the SW1/4 NE1/4 of said Section 3 a distance of 596.42 feet to the Easterly line of the County Road; thence South 42° 29' West along the Easterly line of the County Road a distance of 51.14 feet to an iron pin; thence South 35° 54' West along the Easterly line of the County Road a distance of 110.60 feet to an iron pin marking the True Point of Beginning of this description; thence South 35° 54' West along the Easterly line of the County Road a distance of 76.00 feet to an iron pin; thence South 54° 06' East a distance of 100.00 feet to an iron pin; thence North 35° 54' East a distance of 76.00 feet to an iron pin; thence North 54° 06' West a distance of 100.00 feet to the true point of beginning.