



After recording return to:
Lonny Sayles and Monique Sayles
75105 Tara Lane
Cottage Grove, OR 97424

Until a change is requested all tax
statements shall be sent to the
following address:
Lonny Sayles
75105 Tara Lane
Cottage Grove, OR 97424

File No.: 7192-2818893 (JLS)
Date: February 22, 2017

THIS SPACE RESERVED FOR RECORD

2017-002846

Klamath County, Oregon

03/20/2017 09:53:01 AM

Fee: \$47.00

STATUTORY WARRANTY DEED

Lonny Sayles and Monique Sayles, Grantor, conveys and warrants to **Lonny Sayles and Monique Sayles, Husband and Wife**, Grantee, the following described real property free of liens and encumbrances, except as specifically set forth herein:

LEGAL DESCRIPTION: Real property in the County of Klamath, State of Oregon, described as follows:

E 1/2 W 1/2 N 1/2 NW 1/4 SW 1/4 of Section 10, Township 25 South, Range 8 East of the Willamette Meridian.

Subject to:

1. Covenants, conditions, restrictions and/or easements, if any, affecting title, which may appear in the public record, including those shown on any recorded plat or survey.


The true consideration for this conveyance is **\$to correct legal**. (Here comply with requirements of ORS 93.030)

BEFORE SIGNING OR ACCEPTING THIS INSTRUMENT, THE PERSON TRANSFERRING FEE TITLE SHOULD INQUIRE ABOUT THE PERSON'S RIGHTS, IF ANY, UNDER ORS 195.300, 195.301 AND 195.305 TO 195.336 AND SECTIONS 5 TO 11, CHAPTER 424, OREGON LAWS 2007, SECTIONS 2 TO 9 AND 17, CHAPTER 855, OREGON LAWS 2009, AND SECTIONS 2 TO 7, CHAPTER 8, OREGON LAWS 2010. THIS INSTRUMENT DOES NOT ALLOW USE OF THE PROPERTY DESCRIBED IN THIS INSTRUMENT IN VIOLATION OF APPLICABLE LAND USE LAWS AND REGULATIONS. BEFORE SIGNING OR ACCEPTING THIS INSTRUMENT, THE PERSON ACQUIRING FEE TITLE TO THE PROPERTY SHOULD CHECK WITH THE APPROPRIATE CITY OR COUNTY PLANNING DEPARTMENT TO VERIFY THAT THE UNIT OF LAND BEING TRANSFERRED IS A LAWFULLY ESTABLISHED LOT OR PARCEL, AS DEFINED IN ORS 92.010 OR 215.010, TO VERIFY THE APPROVED USES OF THE LOT OR PARCEL, TO DETERMINE ANY LIMITS ON LAWSUITS AGAINST FARMING OR FOREST PRACTICES, AS DEFINED IN ORS 30.930, AND TO INQUIRE ABOUT THE RIGHTS OF NEIGHBORING PROPERTY OWNERS, IF ANY, UNDER ORS 195.300, 195.301 AND 195.305 TO 195.336 AND SECTIONS 5 TO 11, CHAPTER 424, OREGON LAWS 2007, SECTIONS 2 TO 9 AND 17, CHAPTER 855, OREGON LAWS 2009, AND SECTIONS 2 TO 7, CHAPTER 8, OREGON LAWS 2010.

Dated this 16th day of March, 2017.




Lonny Sayles




Monique Sayles

STATE OF Oregon)
)ss.
County of Lane)

This instrument was acknowledged before me on this 16th day of March, 2017
by **Lonny Sayles and Monique Sayles**





Notary Public for Oregon
My commission expires: 3/10/2020