



THIS SPACE RESERVED

2017-003271
Klamath County, Oregon
03/28/2017 02:16:00 PM
Fee: \$47.00

After recording return to:
John W. Crockett
PO Box 264
Klamath Falls, OR 97601

Until a change is requested all tax statements shall be sent to the following address:
John W. Crockett
PO Box 264
Klamath Falls, OR 97601
File No. 146822AM

STATUTORY WARRANTY DEED

Sandra Lee Thomas, the Affiant named in the duly filed affidavit concerning the small estate of Zana Maxine Alexander, deceased, and Jeffrey Douglas Combs, as to a 25% interest, Tina Marie Johnson, as to a 25% interest, Sandra Lee Thomas, as to a 25% interest, and Daniel William Combs, as to a 25% interest,

Grantor(s), hereby convey and warrant to

John W. Crockett,


Grantee(s), the following described real property in the County of Klamath and State of Oregon free of encumbrances except as specifically set forth herein:


Lot 6, Block 7, TRACT NO. 1016, GREEN ACRES, according to the official plat thereof on file in the office of the County Clerk, Klamath County, Oregon.


The true and actual consideration for this conveyance is \$205,000.00.
The above-described property is free of encumbrances except all those items of record, if any, as of the date of this deed and those shown below, if any:


BEFORE SIGNING OR ACCEPTING THIS INSTRUMENT, THE PERSON TRANSFERRING FEE TITLE SHOULD INQUIRE ABOUT THE PERSON'S RIGHTS, IF ANY, UNDER ORS 195.300, 195.301 AND 195.305 TO 195.336 AND SECTIONS 5 TO 11, CHAPTER 424, OREGON LAWS 2007, SECTIONS 2 TO 9 AND 17, CHAPTER 855, OREGON LAWS 2009, AND SECTIONS 2 TO 7, CHAPTER 8, OREGON LAWS 2010. THIS INSTRUMENT DOES NOT ALLOW USE OF THE PROPERTY DESCRIBED IN THIS INSTRUMENT IN VIOLATION OF APPLICABLE LAND USE LAWS AND REGULATIONS. BEFORE SIGNING OR ACCEPTING THIS INSTRUMENT, THE PERSON ACQUIRING FEE TITLE TO THE PROPERTY SHOULD CHECK WITH THE APPROPRIATE CITY OR COUNTY PLANNING DEPARTMENT TO VERIFY THAT THE UNIT OF LAND BEING TRANSFERRED IS A LAWFULLY ESTABLISHED LOT OR PARCEL, AS DEFINED IN ORS 92.010 OR 215.010, TO VERIFY THE APPROVED USES OF THE LOT OR PARCEL, TO DETERMINE ANY LIMITS ON LAWSUITS AGAINST FARMING OR FOREST PRACTICES, AS DEFINED IN ORS 30.930, AND TO INQUIRE ABOUT THE RIGHTS OF NEIGHBORING PROPERTY OWNERS, IF ANY, UNDER ORS 195.300, 195.301 AND 195.305 TO 195.336 AND SECTIONS 5 TO 11, CHAPTER 424, OREGON LAWS 2007, SECTIONS 2 TO 9 AND 17, CHAPTER 855, OREGON LAWS 2009, AND SECTIONS 2 TO 7, CHAPTER 8, OREGON LAWS 2010.


Dated this 24 day of March, 2017


Sandra Lee Thomas, as Affiant

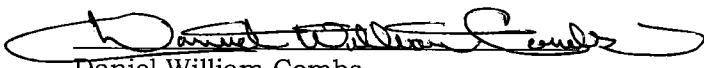

Sandra Lee Thomas, Individually



Jeffrey Douglas Combs


By: Sandra Lee Thomas, his attorney in fact


Tina Marie Johnson


By: Sandra Lee Thomas, her attorney in fact



Daniel William Combs


By: Sandra Lee Thomas, his attorney in fact

State of Oregon } ss
County of Klamath }

On this 24th day of March, 2017, before me, Jenny Annette Brazil, a Notary Public in and for said state, personally appeared Sandra Lee Thomas, individually and as affiant, and as attorney in fact for Jeffrey Douglas Combs, Tina Marie Johnson and Daniel William Combs, known or identified to me to be the person(s) whose name(s) is/are subscribed to the within Instrument and acknowledged to me that he/she/they executed same.

IN WITNESS WHEREOF, I have hereunto set my hand and affixed my official seal the day and year in this certificate first above written.


Notary Public for the State of Oregon
Residing at: Klamath County
Commission Expires: 12/3/2018

