

AmeriTitle 041017A-Accom
WAS REQUESTED TO
RECORD THIS INSTRUMENT AS
AN ACCOMMODATION. IT HAS NOT
BEEN EXAMINED FOR SUFFICIENCY
OR ITS EFFECT UPON THE TITLE.

2017-003742
Klamath County, Oregon
04/10/2017 03:58:00 PM
Fee: \$77.00

RECORDING COVER SHEET (Please Print or Type)

The information on this sheet is a reflection of the attached instrument for the purpose of meeting first page recording requirements, ORS 205.234.

If this cover page is included with your document, please add \$5.00 to the total recording fees.

AFTER RECORDING RETURN TO:

Pacific Connector Gas Pipeline

3709 Citation Way, Suite 102

Medford, OR 97504

1) TITLE(S) OF THE TRANSACTION(S) ORS 205.234(a)

Amendment To Right-of-Way and Easement Agreement

2) DIRECT PARTY / GRANTOR(S) ORS 205.125(1)(b) and 205.160

Judah and Jessica Marchessault

575 Joe Wright Rd.

Klamath Falls, OR 97603

3) INDIRECT PARTY / GRANTEE(S) ORS 205.125(1)(a) and 205.160

Pacific Connector Gas Pipeline, LP

5615 Kirby Drive, Suite 500

Houston, TX 77005

4) TRUE AND ACTUAL CONSIDERATION

ORS 93.030(5) – Amount in dollars or other

\$ _____ ☐ Other

5) SEND TAX STATEMENTS TO:

No Change

6) SATISFACTION of ORDER or WARRANT

ORS 205.125(1)(e)

CHECK ONE: ☐ FULL
(If applicable) ☐ PARTIAL

7) The amount of the monetary obligation imposed by the order or warrant. ORS 205.125(1)(c)

\$ _____

8) If this instrument is being Re-Recorded, complete the following statement, in accordance with ORS 205.244: "RERECORDED TO CORRECT

PREVIOUSLY RECORDED IN
BOOK _____ AND PAGE _____, OR AS FEE NUMBER _____."

RETURN ADDRESS

PACIFIC CONNECTOR GAS PIPELINE, LLC
125 CENTRAL AVENUE, SUITE 250
COOS BAY, OR 97420

DOCUMENT TITLE(S): AMENDMENT TO RIGHT-OF-WAY AND EASEMENT AGREEMENT

Reference Numbers(s) of related documents

GRANTOR(S)

JUDAH MARCHESSAULT AND JESSICA M. MARCHESSAULT, HUSBAND AND WIFE, BY TENANTS BY THE ENTIRETY

GRANTEE(S)

PACIFIC CONNECTOR GAS PIPELINE, LP, A DELAWARE LIMITED PARTNERSHIP

Legal Description

A PARCEL OF LAND, PARCEL 1 OF LAND PARTITION 15-97, SITUATED IN THE NW 1/4 NE 1/4, NE 1/4 NW 1/4, SECTION 20, TOWNSHIP 39 SOUTH, RANGE 9 EAST OF THE WILLAMETTE MERIDIAN; KLAMATH COUNTY, OREGON, BEING MORE FULLY DESCRIBED IN THE ATTACHED EXHIBIT B.

Assessor's Property Tax Parcel/Account Number

R882029

AMENDMENT TO RIGHT-OF-WAY AND EASEMENT AGREEMENT

THIS AMENDMENT TO RIGHT-OF-WAY AND EASEMENT AGREEMENT ("Amendment") is entered into this 31st day of March, 2017, by and among Judah Marchessault and Jessica M. Marchessault, Husband and Wife, by Tenants by the Entirety, whose address is 575 Joe Wright Rd., Klamath Falls, OR 97603 ("Grantor"), and Pacific Connector Gas Pipeline, LP, a Delaware limited partnership, acting through its general partner, Pacific Connector Gas Pipeline, LLC, a Delaware limited liability company, 5615 Kirby Drive, Suite 500, Houston, TX 77005, as successor in interest to Williams Pacific Connector Gas Operator, LLC, a Delaware limited liability company ("Grantee").

RECITALS:

WHEREAS by that certain Right-of-Way and Easement Agreement dated the 14th day of May, 2016 (the "Right-of-Way and Easement Agreement"), recorded in the records of Klamath County, Instrument Number 2016-005454, Grantor granted and conveyed unto Grantee a right-of-way and easement on, over, under, above, and through certain real property situated in Klamath County, State of Oregon, as described and identified in the Right-Of-Way and Easement Agreement ("Easement"); and

WHEREAS the undersigned Grantor warrants that it is the owner in fee simple of the following property ("Property") as of the date of this Amendment:

A Parcel of Land, Parcel 1 of Land Partition 15-97, situated in the NW 1/4 NE 1/4, NE 1/4 NW 1/4, Section 20, Township 39 South, Range 9 East of the Willamette Meridian; Klamath County, Oregon, being more fully described in the attached Exhibit B.

The Property is also known by County Assessor Parcel Number(s): R882029

AGREEMENT:

NOW THEREFORE, for and in consideration of the mutual promises contained in this Amendment to Right-of-Way and Easement Agreement, and other good and valuable consideration, which is hereby acknowledged, Grantor grants to Grantee the amendment to the Easement as described below and clearly defined and shown in Exhibit A:


Grantor and Grantee agree that the above recitals are incorporated in this Amendment as if fully set forth herein. Grantor and Grantee desire and agree to amend the Right-Of-Way and Easement Agreement to specify the location and legal description of the Easement. The Easement is located approximately along the line that has been or shall be designated by Grantee, on a right-of-way and easement fifty (50) feet in width, being twenty-five (25) feet on each side of the centerline of the pipeline to be constructed by Grantee and which encumbers approximately 0.786 acres.

The terms, conditions and provisions of this Amendment shall extend to and be binding upon the heirs, executors, administrators, personal representatives, successors and assigns of the parties. Each and every easement, covenant, condition, restriction and agreement contained herein shall constitute a covenant running with the land in favor of the land thereby burdened. Either party may record this Amendment in the records of real property in the county where the Property is located.

Except as amended herein, all terms, conditions and provisions of the existing Right-of-Way and Easement Agreement shall remain and continue in full force and effect.

IN WITNESS WHEREOF, the parties have executed this Amendment as of this 31st day of March, 2012.

GRANTOR:



Judah Marchessault


GRANTOR:



Jessica M. Marchessault

GRANTEE:

PACIFIC CONNECTOR GAS PIPELINE, LP
by its General Partner, Pacific Connector Gas
Pipeline, LLC



, Authorized Signatory

ACKNOWLEDGMENT

STATE OF OREGON


)
)ss.
)

COUNTY OF KLAMATH

On this 31st day of MARCH, 2017, personally appeared Judah Marchessault, proven to me to be the individual described in and who signed the foregoing instrument, and acknowledged to me that she/he signed the instrument as her/his voluntary act and deed for the uses and purposes mentioned therein.

Before me:





Notary Public in and for the State of Oregon
My Commission Expires: MARCH 14, 2021

ACKNOWLEDGMENT

STATE OF OREGON


)
)ss.
)

COUNTY OF KLAMATH

On this 31st day of MARCH, 2017, personally appeared Jessica M. Marchessault, proven to me to be the individual described in and who signed the foregoing instrument, and acknowledged to me that she/he signed the instrument as her/his voluntary act and deed for the uses and purposes mentioned therein.

Before me:



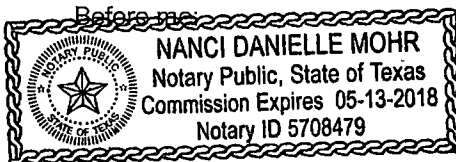


Notary Public in and for the State of Oregon
My Commission Expires: MARCH 14 2021

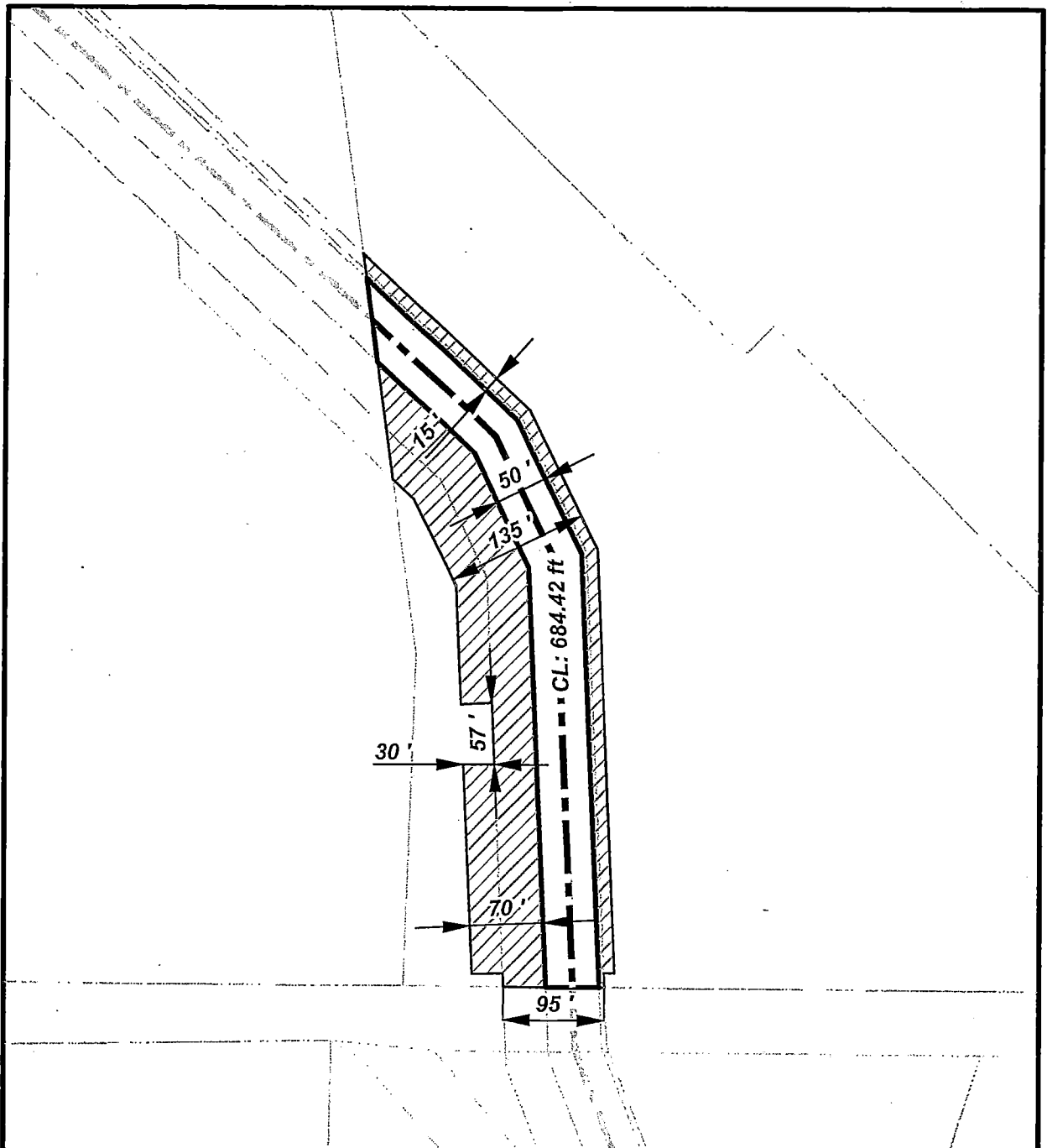
ACKNOWLEDGMENT

STATE OF TEXAS)
COUNTY OF Harris)ss.
)

On this 6th day of April, 2017, personally appeared Imran Aizaz,
proven to me to be the Authorized Signatory of Pacific Connector Gas Pipeline, LP, acting through its
general partner, Pacific Connector Gas Pipeline, LLC, and acknowledged that she/he signed the forgoing
instrument on behalf of and by authority of said entity and that the instrument is said entity's voluntary act and
deed for the uses and purposes mentioned therein.



Nanci D. Mohr
Notary Public in and for the State of Texas
My Commission Expires: 05/13/18



Disclaimer: The pipeline alignment shown is based on a line survey conducted by the project if permission to survey the property was granted by the landowner. The property boundary information was obtained from County tax maps. Because this exhibit is not based on a property survey the actual right-of-way and workspace areas may vary slightly from what is shown.

Length of Pipeline this Tract: 486.52 ft

Legend

- Proposed Pipeline
- Permanent Easement = 34220.98 ft² | 0.786 ac.
- Temporary Extra Work Area = 48357.53 ft² | 1.110 ac.
- Uncleared Storage Area = 0.00 ft² | 0.000 ac.

0 75 150 300 Feet



REV
1

REVISED DATE:
3/28/2017

EXHIBIT "A"

PACIFIC CONNECTOR GAS PIPELINE, LP

PROPERTY EXHIBIT - Marchessault, Judah and Jessica M.
APN: R882029

M.P. TO M.P.
T, R- Sec
KLAMATH COUNTY, OREGON

DWG: 3430.33-X-KH-675.000 (1 of 1)



EXHIBIT B

Parcel 1 of Land Partition 15-97, situated in the NW 1/4 NE 1/4, NE 1/4 NW 1/4, Section 20, further defined as being situated in a portion of Government Lots 2, 6, 12 and 15 of Section 20, Township 39 South, Range 9 East of the Willamette Meridian, Klamath County, Oregon.